EARTH RESOURCES TECHNOLOGY SATELLITE

NON-U.S. STANDARD CATALOG
NO. N-18

RECEIVED
NASA STI FACILITY
INPUT BRANCH
JUL 1974

28 FEBRUARY 1974

GODDARD SPACE FLIGHT CENTER
GREENBELT, MARYLAND
NATIONAL AERONAUTICS AND SPACE ADMINISTRATION

(NASA-TM-X-70107) EARTH RESOURCES TECHNOLOGY SATELLITE: NON-US STANDARD CATALOG NO. N-18 (NASA) 118 p HC $9.00; EROS Data Center, Sioux Falls, CSCL 05B
N74-28903
Unclas
G3/13 54386

FOREWORD

This catalog is one in a series of catalogs published by the National Aeronautics and Space Administration, Goddard Space Flight Center, to announce information available from the Earth Resources Technology Satellite (ERTS) Program. The Introduction and Descriptive Sections explain the purpose and content of this catalog. A cumulative catalog is maintained by the Users Services Laboratory of the NDPF which can also furnish names of the selected Principal Investigators who are analyzing the data acquired by the ERTS program.

Stanley Weiland
ERTS/NIMBUS Project Manager

This is a supplement to Catalog No. N-18.
Please add this material to your existing catalog.

FROM 02/01/74 TO 02/28/74

OBSERVATION ID	MICROFILM POSITION RBV	ROLL NO./ IN ROLL MSS	DATE ACQUIRED	CLOUD COVER	ORBIT NUMBER	PRINCIPAL POINT OF IMAGE LAT	LONG	SUN ELEV.	SUN AZIM.	IMAGE QUALITY RBV 123	MSS 45678
1536-03463	00000/0000	20037/0292	01/10/74	0	7466	4305N	09641E	19.9	152.0		GPGG
1536-03465	00000/0000	20037/0293	01/10/74	0	7466	4139N	09610E	21.0	151.4		GGGG
1536-03472	00000/0000	20037/0294	01/10/74	10	7466	4014N	09540E	22.1	150.7		GGGG
1536-03474	00000/0000	20037/0295	01/10/74	10	7466	3848N	09510E	23.2	150.1		GGGG
1536-03481	00000/0000	20037/0296	01/10/74	20	7466	3723N	09442E	24.2	149.4		PGPG
1536-03483	00000/0000	20037/0297	01/10/74	10	7466	3557N	09414E	25.3	148.8		GGGG
1536-03490	00000/0000	20037/0298	01/10/74	10	7466	3432N	09347E	26.4	148.1		GGGG
1536-03492	00000/0000	20037/0299	01/10/74	20	7466	3306N	09321E	27.5	147.4		GGGG
1536-03495	00000/0000	20037/0300	01/10/74	40	7466	3140N	09256E	28.5	146.7		GGGG
1536-03501	00000/0000	20037/0301	01/10/74	10	7466	3014N	09231E	29.6	146.0		GGGG
1536-03504	00000/0000	20037/0302	01/10/74	0	7466	2848N	09206E	30.6	145.2		GGGG
1536-03510	00000/0000	20037/0303	01/10/74	60	7466	2722N	09142E	31.6	144.5		GGGG
1536-03513	00000/0000	20037/0304	01/10/74	30	7466	2556N	09118E	32.6	143.7		PGGG
1536-03515	00000/0000	20037/0305	01/10/74	10	7466	2430N	09055E	33.6	142.9		PGGG
1536-03522	00000/0000	20037/0306	01/10/74	0	7466	2303N	09032E	34.6	142.0		GGGG
1536-03524	00000/0000	20037/0307	01/10/74	0	7466	2137N	09009E	35.6	141.2		PPPP
1536-03531	00000/0000	20037/0308	01/10/74	0	7466	2011N	08948E	36.6	140.3		GGGG
1548-10151	00000/0000	20037/0176	01/22/74	0	7637	0718N	00753W	44.7	127.2		GGGG
1548-10153	00000/0000	20037/0177	01/22/74	10	7637	0551N	00813W	45.4	125.9		PPGG
1548-10160	00000/0000	20037/0178	01/22/74	10	7637	0424N	00834W	46.1	124.5		PGPP
1548-12223	00000/0000	20037/0179	01/22/74	20	7638	7410S	07531W	23.7	78.4		GGGG
1548-21010	00000/0000	20037/0180	01/22/74	10	7643	7910S	13220E	18.3	99.0		GGGG
1548-21012	00000/0000	20037/0181	01/22/74	10	7643	7952S	12512E	17.2	105.7		GGGP
1549-04580	00000/0000	20037/0182	01/23/74	0	7648	5145N	08147E	15.1	154.1		GGGG
1549-04583	00000/0000	20037/0183	01/23/74	0	7648	5021N	08106E	16.2	153.4		GGGP
1549-04585	00000/0000	20037/0184	01/23/74	0	7648	4856N	08027E	17.3	152.7		GGGG
1549-04592	00000/0000	20037/0185	01/23/74	0	7648	4731N	07949E	18.4	152.0		GGGG
1549-04594	00000/0000	20037/0186	01/23/74	0	7648	4606N	07914E	19.4	151.3		GGGG
1549-05001	00000/0000	20037/0187	01/23/74	0	7648	4441N	07841E	20.5	150.7		GGGG
1549-05374	00000/0000	20037/0188	01/23/74	10	7648	8002S	00352W	17.1	105.6		GGGG
1549-06394	00000/0000	20037/0189	01/23/74	10	7649	5716N	05906E	10.7	157.1		GGGG
1549-06401	00000/0000	20037/0190	01/23/74	10	7649	5553N	05815E	11.8	156.3		GGGG
1549-06403	00000/0000	20037/0191	01/23/74	10	7649	5429N	05727E	12.9	155.6		PGGG
1549-06415	00000/0000	20037/0192	01/23/74	50	7649	5016N	05518E	16.2	153.4		GGGG
1551-06531	00000/0000	20037/0524	01/25/74	10	7677	5019N	05224E	16.6	153.1		GPPP
1551-08495	00000/0000	20037/0525	01/25/74	70	7678	0425N	01255E	46.2	123.5		GGGG
1552-00300	00000/0000	20037/0511	01/26/74	10	7687	3307S	13111E	48.1	81.4		P
1552-00402	00000/0000	20037/0512	01/26/74	40	7687	6756S	11114E	28.0	70.2		GGGG
1552-00405	00000/0000	20037/0513	01/26/74	40	7687	6914S	10924E	26.9	71.3		GPGG

KEYS: CLOUD COVER % ..... 0 TO 100 = % CLOUD COVER. ** = NO CLOUD DATA AVAILABLE.
IMAGE QUALITY ..... BLANKS=BAND NOT PRESENT/REQUESTED. R=RECYCLED. G=GOOD. F=FAIR BUT USABLE. P=POOR.

FROM 02/01/74 TO 02/28/74

OBSERVATION ID	MICROFILM ROLL NO./ POSITION IN ROLL RBV	MSS	DATE ACQUIRED	CLOUD COVER	ORBIT NUMBER	PRINCIPAL POINT OF IMAGE LAT	LONG	SUN ELEV.	SUN AZIM.	IMAGE QUALITY RBV 123	MSS 45678
1552-00411	00000/0000	20037/0514	01/26/74	50	7687	7031S	10722E	25.9	72.6		GGGG
1552-00414	00000/0000	20037/0515	01/26/74	50	7687	7147S	10503E	24.9	74.2		GGGG
1552-00420	00000/0000	20037/0516	01/26/74	60	7687	7300S	10226E	23.8	76.1		GGGG
1552-00423	00000/0000	20037/0517	01/26/74	20	7687	7411S	09931E	22.8	78.4		GGGP
1552-00425	00000/0000	20037/0518	01/26/74	30	7687	7520S	09606E	21.7	81.3		GGGG
1552-00432	00000/0000	20037/0519	01/26/74	20	7687	7624S	09213E	20.7	84.6		GGPP
1552-00434	00000/0000	20037/0520	01/26/74	10	7687	7736S	08748E	19.6	88.7		GGPP
1552-00441	00000/0000	20037/0521	01/26/74	10	7687	7832S	08224E	18.5	93.5		GPPP
1552-00443	00000/0000	20037/0522	01/26/74	10	7687	7922S	07607E	17.4	99.3		PPPP
1552-00450	00000/0000	20037/0523	01/26/74	10	7687	7954S	06858E	16.4	106.0		PPPP
1552-01495	00000/0000	20037/0526	01/26/74	0	7688	4727N	12708E	19.0	151.6		GGGG
1552-01502	00000/0000	20037/0527	01/26/74	30	7688	4601N	12632E	20.1	150.9		GGGG
1552-01504	00000/0000	20037/0528	01/26/74	60	7688	4436N	12558E	21.2	150.2		GGGG
1552-01511	00000/0000	20037/0529	01/26/74	60	7688	4311N	12525E	22.2	149.5		GGGG
1552-02231	00000/0000	20037/0530	01/26/74	30	7688	6643S	08723E	29.0	69.4		GGGG
1552-02234	00000/0000	20037/0531	01/26/74	20	7688	6802S	08545E	27.9	70.2		GGGG
1552-02240	00000/0000	20037/0532	01/26/74	20	7688	6914S	08328E	26.9	71.3		GGGG
1552-02243	00000/0000	20037/0533	01/26/74	20	7688	7031S	08124E	25.9	72.6		GGGG
1552-02245	00000/0000	20037/0534	01/26/74	0	7688	7146S	07906E	24.9	74.2		GGGG
1552-02252	00000/0000	20037/0535	01/26/74	0	7688	7259S	07631E	23.8	76.1		GGPG
1552-02254	00000/0000	20037/0536	01/26/74	0	7688	7410S	07337E	22.8	78.5		GGGG
1552-02261	00000/0000	20037/0537	01/26/74	0	7688	7519S	07011E	21.7	81.3		GGPP
1552-03392	00000/0000	20037/0558	01/26/74	0	7689	2604N	09419E	34.4	140.3		GPGG
1552-03395	00000/0000	20037/0559	01/26/74	0	7689	2437N	09356E	35.3	139.4		PPG
1552-03401	00000/0000	20037/0560	01/26/74	0	7689	2311N	09333E	36.2	138.4		PPGG
1552-03404	00000/0000	20037/0567	01/26/74	0	7689	2145N	09310E	37.1	137.5		GG
1552-03410	00000/0000	20037/0561	01/26/74	0	7689	2018N	09248E	38.0	136.5		PPPG
1552-03415	00000/0000	20037/0562	01/26/74	20	7689	1727N	09204E	39.7	134.4		PPPG
1552-04090	00000/0000	20037/0555	01/26/74	60	7689	7408S	04752E	22.8	78.4		G GG
1552-04092	00000/0000	20037/0556	01/26/74	60	7689	7517S	04431E	21.7	81.2		G PG
1552-04095	00000/0000	20037/0563	01/26/74	70	7689	7632S	04056E	20.7	84.5		GGPP
1552-04101	00000/0000	20037/0564	01/26/74	60	7689	7734S	03619E	19.6	88.6		GGPG
1552-04104	00000/0000	20037/0565	01/26/74	50	7689	7831S	03057E	18.5	93.4		GPPG
1552-04110	00000/0000	20037/0557	01/26/74	40	7689	7921S	02442E	17.4	99.1		P GP
1552-04113	00000/0000	20037/0566	01/26/74	0	7689	8002S	01731E	16.4	105.8		GPGP
1553-12313	00000/0000	20037/0095	01/27/74	60	7708	0836S	04434W	50.2	108.6		GPPP
1553-14103	00000/0000	20037/0087	01/27/74	80	7709	0550N	06701W	45.8	124.1		GGPG
1553-14174	00000/0000	20037/0088	01/27/74	70	7709	1843S	07248W	50.8	96.5		PPPP
1553-15491	00000/0000	20037/0089	01/27/74	70	7710	2144N	08900W	37.4	137.1		PPGP

KEYS: CLOUD COVER % ..... 0 TO 100 = % CLOUD COVER. ** = NO CLOUD DATA AVAILABLE.
IMAGE QUALITY ..... BLANKS=BAND NOT PRESENT/REQUESTED. R=RECYCLED. G=GOOD. F=FAIR BUT USABLE. P=POOR.

FROM 02/01/74 TO 02/28/74

OBSERVATION ID	MICROFILM POSITION RBV	ROLL NO./ IN ROLL MSS	DATE ACQUIRED	CLOUD COVER	ORBIT NUMBER	PRINCIPAL POINT OF IMAGE LAT	LONG	SUN ELEV.	SUN AZIM.	IMAGE QUALITY RBV 123	MSS 45678
1553-15494	00000/0000	20037/0090	01/27/74	70	7710	2017N	08922W	38.3	136.1		PPGG
1553-15500	00000/0000	20037/0091	01/27/74	80	7710	1850N	08943W	39.1	135.0		GGGG
1553-15503	00000/0000	20037/0092	01/27/74	90	7710	1723N	09004W	40.0	134.0		GPGG
1553-15505	00000/0000	20037/0093	01/27/74	80	7710	1556N	09025W	40.8	132.9		GGPG
1553-15512	00000/0000	20037/0094	01/27/74	70	7710	1430N	09046W	41.6	131.7		PPGG
1553-15514	00000/0000	20037/0086	01/27/74	70	7710	1303N	09107W	42.3	130.5		P PP
1553-21261	00000/0000	20037/0096	01/27/74	100	7713	7030S	15610E	25.4	72.5		GPPP
1553-21263	00000/0000	20037/0097	01/27/74	100	7713	7145S	15352E	24.4	74.1		PPP
1553-21270	00000/0000	20037/0098	01/27/74	100	7713	7258S	15119E	23.4	76.1		PPPP
1553-21272	00000/0000	20037/0099	01/27/74	100	7713	7410S	14822E	22.3	78.4		PPPP
1553-21275	00000/0000	20037/0100	01/27/74	80	7713	7518S	14458E	21.3	81.2		PPPP
1553-21281	00000/0000	20037/0101	01/27/74	30	7713	7624S	14103E	20.2	84.6		P
1553-21284	00000/0000	20037/0102	01/27/74	20	7713	7736S	13635E	19.1	88.7		PPPP
1553-21293	00000/0000	20037/0103	01/27/74	10	7713	7912S	12454E	17.0	99.3		PP
1553-23115	00000/0000	20037/0104	01/27/74	50	7714	7736S	11043E	19.1	88.7		GPPP
1553-23122	00000/0000	20037/0105	01/27/74	40	7714	7833S	10518E	18.0	93.6		GPPP
1553-23124	00000/0000	20037/0106	01/27/74	50	7714	7922S	09902E	16.9	99.3		PPPP
1553-23131	00000/0000	20037/0107	01/27/74	70	7714	7954S	09150E	15.8	106.1		PPPP
1554-17281	00000/0000	20037/0135	01/28/74	30	7725	5555N	10352W	13.0	155.7		P
1554-17284	00000/0000	20037/0136	01/28/74	30	7725	5431N	10439W	14.1	154.9		P
1554-17290	00000/0000	20037/0137	01/28/74	50	7725	5307N	10523W	15.2	154.1		P
1554-17293	00000/0000	20037/0138	01/28/74	100	7725	5143N	10606W	16.3	153.4		P
1554-17295	00000/0000	20037/0139	01/28/74	100	7725	5018N	10648W	17.4	152.6		P
1554-17361	00000/0000	20037/0140	01/28/74	0	7725	2854N	11420W	32.9	141.4		P
1555-11205	00000/0000	20037/0022	01/29/74	30	7735	7821S	07649W	17.6	93.4		GGGG
1555-11211	00000/0000	20037/0023	01/29/74	10	7735	7921S	08253W	16.6	99.2		GPGG
1555-11214	00000/0000	20037/0024	01/29/74	0	7735	8003S	09004W	15.5	105.8		GGGG
1555-14075	00000/0000	20037/0578	01/29/74	0	7737	5430N	05424W	14.3	154.8		GPGG
1555-14081	00000/0000	20037/0579	01/29/74	0	7737	5306N	05509W	15.4	154.0		GGGG
1555-14084	00000/0000	20037/0580	01/29/74	30	7737	5142N	05551W	16.5	153.3		GGGG
1555-14090	00000/0000	20037/0581	01/29/74	90	7737	5017N	05632W	17.6	152.5		GPPP
1555-14093	00000/0000	20037/0577	01/29/74	100	7737	4853N	05711W	18.7	151.8		G GG
1555-14095	00000/0000	20037/0582	01/29/74	100	7737	4728N	05748W	19.8	151.1		GGGG
1555-14102	00000/0000	20037/0583	01/29/74	100	7737	4603N	05823W	20.9	150.4		GGGG
1555-14104	00000/0000	20037/0584	01/29/74	90	7737	4438N	05857W	21.9	149.6		GGGG
1555-14111	00000/0000	20037/0585	01/29/74	80	7737	4313N	05930W	23.0	148.9		GPGG
1555-14113	00000/0000	20037/0586	01/29/74	80	7737	4147N	06002W	24.0	148.2		GPGG
1555-14275	00000/0000	20037/0025	01/29/74	90	7737	1425S	07437W	50.7	100.8		GGGG
1555-14281	00000/0000	20037/0026	01/29/74	60	7737	1551S	07457W	50.7	99.0		GG

KEYS: CLOUD COVER % ..... 0 TO 100 = % CLOUD COVER. ** = NO CLOUD DATA AVAILABLE.
IMAGE QUALITY ..... BLANKS=BAND NOT PRESENT/REQUESTED. R=RECYCLED. G=GOOD. F=FAIR BUT USABLE. P=POOR.

FROM 02/01/74 TO 02/28/74

OBSERVATION ID	MICROFILM POSITION RBV	ROLL NO./ IN ROLL MSS	DATE ACQUIRED	CLOUD COVER	ORBIT NUMBER	PRINCIPAL POINT OF IMAGE LAT	LONG	SUN ELEV.	SUN AZIM.	IMAGE QUALITY RBV 123	MSS 45678
1555-17333	00000/0000	20037/0018	01/29/74	0	7739	5718N	10425W	12.2	156.4		GGGG
1555-17335	00000/0000	20037/0019	01/29/74	10	7739	5554N	10517W	13.3	155.6		GGGG
1555-17342	00000/0000	20037/0020	01/29/74	20	7739	5430N	10605W	14.4	154.8		GGGP
1555-17344	00000/0000	20037/0021	01/29/74	50	7739	5306N	10650W	15.5	154.0		GGGG
1555-17351	00000/0000	20037/0002	01/29/74	90	7739	5141N	10733W	16.6	153.2		P
1555-19180	00000/0000	20037/0027	01/29/74	60	7740	5306N	13240W	15.5	154.0		PPPP
1555-19573	00000/0000	20037/0028	01/29/74	90	7740	7922S	14750E	16.4	99.3		GGGP
1555-19580	00000/0000	20037/0029	01/29/74	100	7740	7954S	14031E	15.4	106.0		GGGP
1555-23195	00000/0000	20037/0228	01/29/74	100	7742	6755S	13119E	27.0	70.0		GGG
1555-23202	00000/0000	20037/0229	01/29/74	100	7742	6912S	12929E	25.9	71.1		GGPG
1556-00525	00000/0000	20037/0230	01/30/74	100	7743	3308S	12538E	47.4	80.2		GGGG
1556-01034	00000/0000	20037/0231	01/30/74	100	7743	6920S	10403E	25.9	71.1		GPGG
1556-01075	00000/0000	20037/0232	01/30/74	100	7743	7953S	06311E	15.3	105.9		PGGP
1556-02095	00000/0000	20037/0233	01/30/74	0	7744	5717N	12633E	12.3	156.4		GGGG
1556-02101	00000/0000	20037/0234	01/30/74	0	7744	5554N	12542E	13.4	155.5		GGGG
1556-02104	00000/0000	20037/0235	01/30/74	0	7744	5431N	12453E	14.5	154.7		GGGG
1556-02110	00000/0000	20037/0236	01/30/74	0	7744	5307N	12407E	15.6	154.0		GGGG
1556-02113	00000/0000	20037/0237	01/30/74	0	7744	5142N	12324E	16.6	153.2		GGGG
1556-02115	00000/0000	20037/0238	01/30/74	0	7744	5017N	12244E	17.7	152.4		GGGG
1556-02122	00000/0000	20037/0239	01/30/74	40	7744	4853N	12205E	18.8	151.7		GGGG
1556-02124	00000/0000	20037/0240	01/30/74	80	7744	4727N	12127E	19.9	151.0		GGGG
1556-02131	00000/0000	20037/0241	01/30/74	100	7744	4602N	12051E	21.0	150.3		GGGP
1556-02172	00000/0000	20037/0242	01/30/74	90	7744	3146N	11559E	31.3	142.7		GGG
1556-02174	00000/0000	20037/0243	01/30/74	90	7744	3020N	11533E	32.2	141.9		GGG
1556-02181	00000/0000	20037/0244	01/30/74	100	7744	2854N	11509E	33.2	141.1		GGG
1556-02183	00000/0000	20037/0245	01/30/74	100	7744	2727N	11445E	34.2	140.2		GGG
1556-02190	00000/0000	20037/0246	01/30/74	100	7744	2601N	11422E	35.1	139.3		GGG
1556-09161	00000/0000	20037/0005	01/30/74	10	7748	1137N	00731E	43.4	128.4		PGPG
1556-09163	00000/0000	20037/0006	01/30/74	10	7748	1011N	00710E	44.1	127.1		PGG
1556-09170	00000/0000	20037/0007	01/30/74	30	7748	0844N	00650E	44.8	125.8		GGGG
1556-09172	00000/0000	20037/0008	01/30/74	70	7748	0717N	00629E	45.4	124.5		PPGG
1556-14130	00000/0000	20037/0587	01/30/74	90	7751	5554N	05504W	13.5	155.5		GGGG
1556-14133	00000/0000	20037/0588	01/30/74	20	7751	5429N	05553W	14.6	154.7		GGGG
1556-14135	00000/0000	20037/0589	01/30/74	0	7751	5305N	05638W	15.7	153.9		GGGG
1556-14142	00000/0000	20037/0590	01/30/74	0	7751	5141N	05720W	16.8	153.1		GGGG
1556-14144	00000/0000	20037/0591	01/30/74	0	7751	5017N	05800W	17.9	152.4		GGGG
1556-14151	00000/0000	20037/0592	01/30/74	10	7751	4852N	05838W	18.9	151.6		GGGG
1556-14153	00000/0000	20037/0593	01/30/74	30	7751	4727N	05915W	20.0	150.9		GGGG
1556-14160	00000/0000	20037/0594	01/30/74	50	7751	4602N	05951W	21.1	150.2		GGGG

KEYS: CLOUD COVER % ..... 0 TO 100 = % CLOUD COVER. ** = NO CLOUD DATA AVAILABLE.
IMAGE QUALITY ..... BLANKS=BAND NOT PRESENT/REQUESTED. R=RECYCLED. G=GOOD. F=FAIR BUT USABLE. P=POOR.

FROM 02/01/74 TO 02/28/74

OBSERVATION ID	MICROFILM POSITION RBV	ROLL NO./ IN ROLL MSS	DATE ACQUIRED	CLOUD COVER	ORBIT NUMBER	PRINCIPAL POINT OF IMAGE LAT	LONG	SUN ELEV.	SUN AZIM.	IMAGE RBV 123	QUALITY MSS 45678
1556-14162	00000/0000	20037/0595	01/30/74	60	7751	4437N	06025W	22.2	149.5		GGGG
1556-14165	00000/0000	20037/0596	01/30/74	30	7751	4312N	06058W	23.2	148.8		GGGG
1556-14171	00000/0000	20037/0597	01/30/74	70	7751	4147N	06130W	24.3	148.0		GGGG
1556-14330	00000/0000	20037/0009	01/30/74	80	7751	1300S	07541W	50.6	102.0		GGGG
1556-14333	00000/0000	20037/0010	01/30/74	80	7751	1427S	07602W	50.6	100.3		GGGG
1556-15580	00000/0000	20037/0108	01/30/74	0	7752	5017N	08351W	17.9	152.4		GGG
1556-21325	00000/0000	20037/0011	01/30/74	40	7755	3555S	17449E	46.2	77.4		GGGG
1556-21331	00000/0000	20037/0003	01/30/74	50	7755	3722S	17422E	45.6	76.3		G PG
1556-21334	00000/0000	20037/0012	01/30/74	30	7755	3848S	17354E	44.9	75.2		PPGG
1556-21340	00000/0000	20037/0004	01/30/74	80	7755	4013S	17326E	44.3	74.1		G GG
1556-21343	00000/0000	20037/0013	01/30/74	60	7755	4137S	17255E	43.6	73.2		GPGG
1556-21345	00000/0000	20037/0014	01/30/74	70	7755	4302S	17223E	42.9	72.3		GGGG
1556-21352	00000/0000	20037/0015	01/30/74	90	7755	4429S	17149E	42.1	71.4		GGGG
1556-21354	00000/0000	20037/0016	01/30/74	90	7755	4554S	17114E	41.4	70.7		GGGG
1556-21361	00000/0000	20037/0017	01/30/74	90	7755	4718S	17038E	40.6	69.9		GGGG
1557-00583	00000/0000	20037/0477	01/31/74	90	7757	3307S	12401E	47.2	79.8		GGPG
1557-00585	00000/0000	20037/0478	01/31/74	90	7757	3432S	12334E	46.7	78.6		GGGG
1557-02180	00000/0000	20037/0048	01/31/74	0	7758	4852N	12039E	19.1	151.6		G GG
1557-02182	00000/0000	20037/0049	01/31/74	0	7758	4727N	12002E	20.2	150.8		G GG
1557-02185	00000/0000	20037/0050	01/31/74	0	7758	4602N	11926E	21.2	150.1		G GG
1557-02191	00000/0000	20037/0051	01/31/74	0	7758	4437N	11852E	22.3	149.4		G GG
1557-02194	00000/0000	20037/0052	01/31/74	0	7758	4311N	11819E	23.3	148.7		G GP
1557-02200	00000/0000	20037/0053	01/31/74	0	7758	4146N	11748E	24.4	147.9		G GG
1557-02203	00000/0000	20037/0054	01/31/74	0	7758	4020N	11717E	25.4	147.2		G GP
1557-02205	00000/0000	20037/0055	01/31/74	0	7758	3854N	11647E	26.5	146.5		P PP
1557-02212	00000/0000	20037/0056	01/31/74	0	7758	3729N	11618E	27.5	145.7		G PP
1557-02214	00000/0000	20037/0057	01/31/74	0	7758	3603N	11551E	28.5	144.9		P PP
1557-02221	00000/0000	20037/0058	01/31/74	20	7758	3437N	11525E	29.5	144.1		G PP
1557-02264	00000/0000	20037/0059	01/31/74	20	7758	1849N	11104E	39.7	134.0		G PP
1557-02521	00000/0000	20037/0060	01/31/74	70	7758	6755S	07815E	26.6	69.9		G PP
1557-04350	00000/0000	20037/0031	01/31/74	90	7759	6640S	05429E	27.7	69.0		PGG
1557-04352	00000/0000	20037/0032	01/31/74	100	7759	6753S	05224E	26.6	69.9		PGP
1557-06020	00000/0000	20037/0033	01/31/74	20	7760	1130S	05218E	50.5	103.5		GPPG
1557-07284	00000/0000	20037/0030	01/31/74	0	7761	4604N	04200E	21.2	150.1		P GG
1557-07290	00000/0000	20037/0034	01/31/74	0	7761	4439N	04126E	22.3	149.4		PGGG
1557-07293	00000/0000	20037/0035	01/31/74	0	7761	4314N	04053E	23.4	148.7		GGPP
1557-07522	00000/0000	20037/0036	01/31/74	20	7761	3555S	01954E	46.1	77.3		PPPG
1557-09074	00000/0000	20037/0040	01/31/74	90	7762	6004N	02347E	10.4	158.1		GGGG
1557-09081	00000/0000	20037/0041	01/31/74	90	7762	5841N	02248E	11.5	157.1		PPPP

KEYS: CLOUD COVER % ..... 0 TO 100 = % CLOUD COVER. ** = NO CLOUD DATA AVAILABLE.
IMAGE QUALITY ..... BLANKS=BAND NOT PRESENT/REQUESTED. R=RECYCLED. G=GOOD. F=FAIR BUT USABLE. P=POOR.

OBSERVATION ID	MICROFILM POSITION RBV	ROLL NO./ IN ROLL MSS	DATE ACQUIRED	CLOUD COVER	ORBIT NUMBER	PRINCIPAL POINT OF IMAGE LAT	LONG	SUN ELEV.	SUN AZIM.	IMAGE QUALITY RBV 123	MSS 45678
1557-09083	00000/0000	20037/0042	01/31/74	90	7762	5718N	02153E	12.6	156.3		PPPG
1557-09090	00000/0000	20037/0043	01/31/74	100	7762	5554N	02101E	13.7	155.4		PPGP
1557-09092	00000/0000	20037/0044	01/31/74	100	7762	5431N	02013E	14.8	154.6		GGPG
1557-09095	00000/0000	20037/0045	01/31/74	100	7762	5307N	01928E	15.9	153.8		GGGG
1557-11033	00000/0000	20037/0046	01/31/74	100	7763	1722N	01820W	40.5	132.8		PPPP
1557-13132	00000/0000	20037/0047	01/31/74	10	7764	7259S	08523W	22.4	75.9		PPGP
1557-16034	00000/0000	20037/0001	01/31/74	0	7766	5020N	08515W	18.1	152.3		GGGG
1557-17470	00000/0000	20037/0039	01/31/74	100	7767	5019N	11105W	18.1	152.2		GGP
1557-17525	00000/0000	20037/0037	01/31/74	90	7767	3022N	11813W	32.6	141.6		P GG
1557-17531	00000/0000	20037/0038	01/31/74	80	7767	2856N	11837W	33.5	140.7		G PG
1557-23323	00000/0000	20037/0073	01/31/74	20	7770	7146S	12220E	23.3	73.9		GPPP
1557-23330	00000/0000	20037/0074	01/31/74	0	7770	7300S	11946E	22.3	75.9		PPP
1557-23332	00000/0000	20037/0075	01/31/74	0	7770	7411S	11647E	21.2	78.3		PPPP
1558-01041	00000/0000	20037/0063	02/01/74	30	7771	3309S	12235E	47.0	79.5		PP P
1558-02213	00000/0000	20037/0064	02/01/74	0	7772	5556N	12250E	13.8	155.3		GPPG
1558-02220	00000/0000	20037/0065	02/01/74	0	7772	5433N	12201E	14.9	154.5		PPPG
1558-02222	00000/0000	20037/0066	02/01/74	0	7772	5309N	12116E	16.0	153.7		PGPG
1558-02225	00000/0000	20037/0067	02/01/74	0	7772	5144N	12033E	17.1	153.0		PPGG
1558-02231	00000/0000	20037/0068	02/01/74	0	7772	5020N	11952E	18.2	152.2		PPPP
1558-02234	00000/0000	20037/0069	02/01/74	0	7772	4855N	11913E	19.3	151.5		P
1558-02245	00000/0000	20037/0061	02/01/74	0	7772	4440N	11727E	22.5	149.3		P P
1558-02252	00000/0000	20037/0070	02/01/74	0	7772	4314N	11654E	23.5	148.5		P
1558-02254	00000/0000	20037/0062	02/01/74	10	7772	4149N	11623E	24.6	147.8		P P
1558-02261	00000/0000	20037/0071	02/01/74	50	7772	4023N	11552E	25.6	147.1		G
1558-02263	00000/0000	20037/0072	02/01/74	60	7772	3857N	11523E	26.7	146.3		P
1558-02272	00000/0000	20037/0076	02/01/74	50	7772	3606N	11426E	28.7	144.8		PPGP
1558-02275	00000/0000	20037/0077	02/01/74	70	7772	3440N	11359E	29.7	144.0		PPPP
1558-02281	00000/0000	20037/0078	02/01/74	90	7772	3314N	11333E	30.7	143.2		GPGP
1558-02320	00000/0000	20037/0079	02/01/74	90	7772	2019N	11000E	39.0	134.8		GPGP
1558-02322	00000/0000	20037/0080	02/01/74	50	7772	1852N	10939E	39.8	133.7		PPPG
1558-04404	00000/0000	20037/0081	02/01/74	100	7773	6634S	05238E	27.4	68.9		GGPP
1558-04411	00000/0000	20037/0082	02/01/74	100	7773	6754S	05100E	26.4	69.8		PPPP
1558-08083	00000/0000	20037/0083	02/01/74	80	7775	7036S	00404W	24.3	72.2		GGPP
1558-08085	00000/0000	20037/0084	02/01/74	60	7775	7152S	00621W	23.2	73.9		GGPP
1558-08092	00000/0000	20037/0085	02/01/74	20	7775	7258S	00926W	22.2	75.8		GPPP
1558-14243	00000/0000	20037/0109	02/01/74	0	7779	5557N	05753W	14.0	155.3		PGGG
1558-14245	00000/0000	20037/0110	02/01/74	50	7779	5432N	05843W	15.1	154.5		GGGP
1558-14252	00000/0000	20037/0111	02/01/74	90	7779	5308N	05929W	16.2	153.7		GGG
1558-14254	00000/0000	20037/0112	02/01/74	100	7779	5144N	06012W	17.3	152.9		GGGG

KEYS: CLOUD COVER % ..... 0 TO 100 = % CLOUD COVER. ** = NO CLOUD DATA AVAILABLE.
IMAGE QUALITY ..... BLANKS=BAND NOT PRESENT/REQUESTED. R=RECYCLED. G=GOOD. F=FAIR BUT USABLE. P=POOR-

STANDARD CATALOG FOR NON-US
FROM 02/01/74 TO 02/28/74

OBSERVATION ID	MICROFILM POSITION RBV	ROLL NO./ IN ROLL MSS	DATE ACQUIRED	CLOUD COVER	ORBIT NUMBER	PRINCIPAL POINT OF IMAGE LAT	LONG	SUN ELEV.	SUN AZIM.	IMAGE QUALITY RBV 123	MSS 45678
1558-14261	00000/0000	20037/0113	02/01/74	100	7779	5019N	06053W	18.3	152.1		GGGG
1558-14263	00000/0000	20037/0114	02/01/74	100	7779	4854N	06130W	19.4	151.4		PGGG
1558-14270	00000/0000	20037/0115	02/01/74	90	7779	4730N	06206W	20.5	150.6		GGGG
1558-14272	00000/0000	20037/0116	02/01/74	60	7779	4604N	06241W	21.6	149.9		GGGG
1558-14275	00000/0000	20037/0117	02/01/74	70	7779	4439N	06315W	22.6	149.2		PGGG
1558-14281	00000/0000	20037/0118	02/01/74	80	7779	4314N	06348W	23.7	148.4		PGGG
1558-14284	00000/0000	20037/0119	02/01/74	90	7779	4148N	06420W	24.7	147.7		GGGG
1558-16092	00000/0000	20037/0120	02/01/74	10	7780	5018N	08641W	18.4	152.1		GGGG
1559-02292	00000/0000	20037/0569	02/02/74	0	7786	4854N	11747E	19.6	151.3		G GP
1559-02295	00000/0000	20037/0570	02/02/74	50	7786	4729N	11710E	20.6	150.6		G G
1559-02301	00000/0000	20037/0571	02/02/74	90	7786	4604N	11635E	21.7	149.8		G GP
1559-02304	00000/0000	20037/0572	02/02/74	90	7786	4439N	11601E	22.8	149.1		G P
1559-02310	00000/0000	20037/0573	02/02/74	60	7786	4313N	11528E	23.8	148.4		G PP
1559-02313	00000/0000	20037/0574	02/02/74	80	7786	4148N	11456E	24.8	147.6		G PP
1559-02315	00000/0000	20037/0575	02/02/74	80	7786	4022N	11426E	25.9	146.9		G GP
1559-02322	00000/0000	20037/0576	02/02/74	50	7786	3857N	11356E	26.9	146.1		G GP
1559-14321	00000/0000	20037/0141	02/02/74	90	7793	4854N	06254W	19.7	151.2		PPPP
1559-14330	00000/0000	20037/0142	02/02/74	10	7793	4603N	06406W	21.8	149.8		PPPP
1559-14333	00000/0000	20037/0143	02/02/74	60	7793	4438N	06441W	22.9	149.0		PPPP
1559-14335	00000/0000	20037/0144	02/02/74	90	7793	4312N	06514W	23.9	148.3		PP
1559-14342	00000/0000	20037/0145	02/02/74	100	7793	4147N	06546W	25.0	147.5		GPPP
1559-16144	00000/0000	20037/0146	02/02/74	30	7794	5143N	08730W	17.6	152.7		PPPP
1559-16150	00000/0000	20037/0147	02/02/74	40	7794	5019N	08809W	18.6	152.0		PPPP
1559-18034	00000/0000	20037/0568	02/02/74	10	7795	3148N	12039W	32.0	142.0		P P
1560-02330	00000/0000	20037/0395	02/03/74	0	7800	5556N	11958E	14.4	155.1		P
1560-02332	00000/0000	20037/0396	02/03/74	0	7800	5432N	11910E	15.5	154.3		P
1560-02335	00000/0000	20037/0397	02/03/74	0	7800	5308N	11825E	16.6	153.5		P
1560-09365	00000/0000	20037/0122	02/03/74	100	7804	1848N	00332E	40.2	133.0		GGGG
1560-09372	00000/0000	20037/0123	02/03/74	90	7804	1722N	00311E	41.0	131.9		GGGG
1560-10054	00000/0000	20037/0124	02/03/74	0	7804	7735S	05241W	17.3	88.5		PPPG
1560-10060	00000/0000	20037/0169	02/03/74	10	7804	7832S	05805W	16.2	93.4		PGGP
1560-10063	00000/0000	20037/0170	02/03/74	40	7804	7912S	06430W	15.1	99.2		PGPP
1560-10065	00000/0000	20037/0171	02/03/74	40	7804	7954S	07133W	14.1	105.9		PPPP
1560-11485	00000/0000	20037/0172	02/03/74	10	7805	7734S	07821W	17.3	88.4		GPGG
1560-11492	00000/0000	20037/0173	02/03/74	0	7805	7830S	08343W	16.2	93.2		GPGG
1560-11494	00000/0000	20037/0174	02/03/74	10	7805	7910S	09004W	15.2	99.0		PPPG
1560-11501	00000/0000	20037/0175	02/03/74	30	7805	7952S	09706W	14.1	105.7		GGGG
1560-16282	00000/0000	20037/0479	02/03/74	90	7808	2435N	09816W	36.9	137.1		P GG
1560-18040	00000/0000	20037/0480	02/03/74	90	7809	5018N	11522W	18.9	151.8		G P

KEYS: CLOUD COVER % ..... 0 TO 100 = % CLOUD COVER. ** = NO CLOUD DATA AVAILABLE.
IMAGE QUALITY ..... BLANKS=BAND NOT PRESENT/REQUESTED. R=RECYCLED. G=GOOD. F=FAIR BUT USABLE. P=POOR.

OBSERVATION ID	MICROFILM ROLL NO./ POSITION IN ROLL RBV	MSS	DATE ACQUIRED	CLOUD COVER	ORBIT NUMBER	PRINCIPAL POINT OF IMAGE LAT	LONG	SUN ELEV.	SUN AZIM.	IMAGE QUALITY RBV 123	MSS 45678
1560-18093	00000/0000	20037/0481	02/03/74	0	7809	3146N	12206W	32.3	141.7		P PP
1560-22053	00000/0000	20037/0125	02/03/74	50	7811	6912S	14810E	24.6	70.7		GGGG
1560-23314	00000/0000	20037/0121	02/03/74	30	7812	1133S	14948E	50.4	101.8		G GG
1560-23482	00000/0000	20037/0126	02/03/74	60	7812	6754S	12408E	25.6	69.6		GGGG
1560-23485	00000/0000	20037/0127	02/03/74	20	7812	6912S	12218E	24.5	70.7		GGPG
1560-23491	00000/0000	20037/0128	02/03/74	0	7812	7029S	12015E	23.5	72.1		GGPG
1560-23494	00000/0000	20037/0129	02/03/74	0	7812	7143S	11801E	22.5	73.7		GGGG
1560-23500	00000/0000	20037/0130	02/03/74	0	7812	7257S	11526E	21.4	75.7		GGGP
1560-23503	00000/0000	20037/0131	02/03/74	0	7812	7408S	11230E	20.4	78.0		PPGP
1561-01182	00000/0000	20037/0470	02/04/74	0	7813	2304S	12109E	49.5	88.4		PGPG
1561-01184	00000/0000	20037/0471	02/04/74	0	7813	2431S	12046E	49.2	86.9		PGPG
1561-01191	00000/0000	20037/0472	02/04/74	0	7813	2558S	12023E	48.8	85.4		GPPG
1561-01193	00000/0000	20037/0473	02/04/74	0	7813	2724S	12000E	48.4	83.9		GGGG
1561-01205	00000/0000	20037/0474	02/04/74	80	7813	3141S	11846E	47.1	79.8		GGPG
1561-01211	00000/0000	20037/0475	02/04/74	90	7813	3307S	11820E	46.5	78.5		GGPG
1561-01214	00000/0000	20037/0476	02/04/74	80	7813	3432S	11753E	46.0	77.3		GGPG
1561-02384	00000/0000	20037/0482	02/04/74	0	7814	5555N	11833E	14.7	155.0		P
1561-02391	00000/0000	20037/0483	02/04/74	0	7814	5431N	11745E	15.8	154.2		P
1561-02393	00000/0000	20037/0484	02/04/74	0	7814	5307N	11659E	16.9	153.4		P
1561-02425	00000/0000	20037/0485	02/04/74	0	7814	4147N	11205E	25.4	147.3		P
1561-02432	00000/0000	20037/0486	02/04/74	0	7814	4021N	11135E	26.4	146.5		P
1561-02434	00000/0000	20037/0487	02/04/74	0	7814	3856N	11105E	27.4	145.7		P
1561-04213	00000/0000	20037/0488	02/04/74	0	7815	5719N	09332E	13.6	155.9		P
1561-04220	00000/0000	20037/0489	02/04/74	0	7815	5556N	09241E	14.7	155.0		P
1561-04222	00000/0000	20037/0490	02/04/74	0	7815	5432N	09152E	15.8	154.2		P
1561-04225	00000/0000	20037/0491	02/04/74	20	7815	5307N	09107E	16.9	153.3		P
1561-06072	00000/0000	20037/0132	02/04/74	80	7816	4852N	06315E	20.2	151.0		G GP
1561-07530	00000/0000	20037/0133	02/04/74	0	7817	4020N	03407E	26.5	146.5		GGGG
1561-07533	00000/0000	20037/0134	02/04/74	0	7817	3855N	03338E	27.5	145.7		GGPG
1561-10105	00000/0000	20037/0465	02/04/74	0	7818	7621S	04939W	18.1	84.3		P PG
1561-10112	00000/0000	20037/0466	02/04/74	0	7818	7733S	05357W	17.0	88.3		G PP
1561-10114	00000/0000	20037/0467	02/04/74	0	7818	7830S	05919W	16.0	93.2		GPGG
1561-10121	00000/0000	20037/0468	02/04/74	0	7818	7920S	06532W	14.9	98.9		PPPP
1561-10123	00000/0000	20037/0469	02/04/74	0	7818	7952S	07247W	13.8	105.6		PPPP
1561-11541	00000/0000	20037/0195	02/04/74	0	7819	7622S	07524W	18.1	84.3		GGGP
1561-11543	00000/0000	20037/0193	02/04/74	0	7819	7724S	07957W	17.0	88.4		G GP
1561-11550	00000/0000	20037/0194	02/04/74	0	7819	7821S	08520W	15.9	93.2		G GG
1561-11552	00000/0000	20037/0196	02/04/74	10	7819	7912S	09131W	14.8	99.0		PPPP
1561-11555	00000/0000	20037/0197	02/04/74	30	7819	7953S	09834W	13.8	105.7		GGGG

KEYS: CLOUD COVER % ..... 0 TO 100 = % CLOUD COVER. ** = NO CLOUD DATA AVAILABLE.
IMAGE QUALITY ..... BLANKS=BAND NOT PRESENT/REQUESTED. R=RECYCLED. G=GOOD. F=FAIR BUT USABLE. P=POOR.

OBSERVATION ID	MICROFILM ROLL NO./ POSITION IN ROLL RBV	MSS	DATE ACQUIRED	CLOUD COVER	ORBIT NUMBER	PRINCIPAL POINT OF IMAGE LAT	LONG	SUN ELEV.	SUN AZIM.	IMAGE QUALITY RBV 123	MSS 45678
1561-13205	00000/0000	20037/0198	02/04/74	20	7820	2138S	05911W	49.7	89.8		GGGG
1561-14434	00000/0000	20037/0218	02/04/74	40	7821	4852N	06548W	20.2	151.0		GGG
1561-14463	00000/0000	20037/0219	02/04/74	100	7821	3855N	06938W	27.5	145.6		GGPG
1561-14470	00000/0000	20037/0220	02/04/74	80	7821	3729N	07007W	28.6	144.9		GGPP
1561-14472	00000/0000	20037/0227	02/04/74	40	7821	3603N	07035W	29.6	144.0		PP
1561-16242	00000/0000	20037/0221	02/04/74	0	7822	5718N	08714W	13.8	155.8		GGGG
1561-16245	00000/0000	20037/0222	02/04/74	0	7822	5554N	08805W	14.9	154.9		GGGG
1561-16251	00000/0000	20037/0223	02/04/74	0	7822	5430N	08852W	15.9	154.1		GGGG
1561-16254	00000/0000	20037/0224	02/04/74	0	7822	5306N	08937W	17.0	153.3		GGGG
1561-16260	00000/0000	20037/0225	02/04/74	0	7822	5142N	09019W	18.1	152.5		GGGG
1561-16263	00000/0000	20037/0226	02/04/74	10	7822	5017N	09100W	19.2	151.7		GGGG
1561-16340	00000/0000	20037/0269	02/04/74	80	7822	2434N	09941W	37.1	136.9		GPGG
1561-18094	00000/0000	20037/0270	02/04/74	80	7823	5017N	11648W	19.2	151.7		GPG
1561-18144	00000/0000	20037/0271	02/04/74	10	7823	3311N	12306W	31.6	142.4		PGG
1562-02440	00000/0000	20037/0328	02/05/74	10	7828	5720N	11753E	13.9	155.8		G G
1562-02442	00000/0000	20037/0334	02/05/74	0	7828	5556N	11702E	15.0	154.9		GP G
1562-02445	00000/0000	20037/0329	02/05/74	0	7828	5432N	11614E	16.1	154.1		G G
1562-02451	00000/0000	20037/0330	02/05/74	0	7828	5307N	11529E	17.1	153.2		G G
1562-02454	00000/0000	20037/0331	02/05/74	0	7828	5143N	11446E	18.2	152.4		G G
1562-02460	00000/0000	20037/0332	02/05/74	0	7828	5018N	11405E	19.3	151.7		P G
1562-04271	00000/0000	20037/0335	02/05/74	10	7829	5719N	09204E	13.9	155.8		G
1562-04274	00000/0000	20037/0336	02/05/74	30	7829	5556N	09114E	15.0	154.9		G
1562-04283	00000/0000	20037/0337	02/05/74	60	7829	5307N	08941E	17.2	153.2		P
1562-04292	00000/0000	20037/0338	02/05/74	40	7829	5018N	08817E	19.3	151.7		P
1562-04412	00000/0000	20037/0333	02/05/74	20	7829	0842N	07540E	45.5	123.6		P
1562-08093	00000/0000	20037/0351	02/05/74	10	7831	0259N	02243E	47.7	117.8		GGGG
1562-08100	00000/0000	20037/0352	02/05/74	10	7831	0132N	02223E	48.1	116.2		GGGG
1562-08102	00000/0000	20037/0353	02/05/74	30	7831	0005N	02203E	48.5	114.7		PGGG
1562-08105	00000/0000	20037/0354	02/05/74	50	7831	0121S	02143E	48.9	113.0		GGGG
1562-08111	00000/0000	20037/0355	02/05/74	80	7831	0248S	02123E	49.3	111.4		GGPG
1562-08114	00000/0000	20037/0356	02/05/74	100	7831	0415S	02103E	49.5	109.8		GGGG
1562-11590	00000/0000	20037/0210	02/05/74	20	7833	7405S	06925W	19.9	77.9		GGGG
1562-11593	00000/0000	20037/0211	02/05/74	20	7833	7524S	07233W	18.9	80.7		GGGG
1562-11595	00000/0000	20037/0212	02/05/74	0	7833	7630S	07629W	17.8	84.1		GPGP
1562-12002	00000/0000	20037/0208	02/05/74	0	7833	7732S	08105W	16.7	88.2		G GP
1562-12004	00000/0000	20037/0213	02/05/74	20	7833	7819S	08637W	15.7	93.0		GPGG
1562-12011	00000/0000	20037/0214	02/05/74	20	7833	7910S	09246W	14.6	98.8		PPPP
1562-12013	00000/0000	20037/0215	02/05/74	30	7833	7952S	09946W	13.5	105.4		PPPP
1562-13422	00000/0000	20037/0216	02/05/74	90	7834	7406S	09513W	19.9	77.9		PPPP

KEYS: CLOUD COVER % ..... 0 TO 100 = % CLOUD COVER. ** = NO CLOUD DATA AVAILABLE.
IMAGE QUALITY ..... BLANKS=BAND NOT PRESENT/REQUESTED. R=RECYCLED. G=GOOD. F=FAIR BUT USABLE. P=POOR.

FROM 02/01/74 TO 02/28/74

OBSERVATION ID	MICROFILM ROLL NO./ POSITION IN ROLL RBV	MSS	DATE ACQUIRED	CLOUD COVER	ORBIT NUMBER	PRINCIPAL POINT OF IMAGE LAT	LONG	SUN ELEV.	SUN AZIM.	IMAGE QUALITY RBV 123	MSS 45678
1562-13424	00000/0000	20037/0217	02/05/74	90	7834	7514S	09835W	18.9	80.7		PPPP
1562-14483	00000/0000	20037/0662	02/05/74	0	7835	5145N	06556W	18.3	152.4		GGGG
1562-14485	00000/0000	20037/0663	02/05/74	10	7835	5021N	06637W	19.4	151.6		GGGG
1562-14492	00000/0000	20037/0664	02/05/74	60	7835	4856N	06715W	20.5	150.9		GPGG
1562-14533	00000/0000	20037/0665	02/05/74	90	7835	3440N	07228W	30.8	143.1		GGGG
1562-14535	00000/0000	20037/0666	02/05/74	80	7835	3314N	07254W	31.7	142.2		GGGG
1562-14542	00000/0000	20037/0667	02/05/74	70	7835	3148N	07320W	32.7	141.3		GGGG
1562-16285	00000/0000	20037/0661	02/05/74	0	7836	6131N	08538W	10.7	158.6		G GG
1562-16291	00000/0000	20037/0668	02/05/74	0	7836	6008N	08641W	11.8	157.6		PGGG
1562-16294	00000/0000	20037/0669	02/05/74	0	7836	5846N	08740W	12.9	156.7		GGPG
1562-16300	00000/0000	20037/0670	02/05/74	0	7836	5722N	08836W	14.0	155.7		GGGG
1562-16303	00000/0000	20037/0671	02/05/74	10	7836	5558N	08928W	15.1	154.9		GGGG
1562-16305	00000/0000	20037/0672	02/05/74	10	7836	5434N	09017W	16.2	154.0		GGGG
1562-16312	00000/0000	20037/0673	02/05/74	20	7836	5310N	09101W	17.3	153.2		GGGG
1562-16314	00000/0000	20037/0674	02/05/74	30	7836	5146N	09144W	18.3	152.4		GGGG
1562-16321	00000/0000	20037/0675	02/05/74	30	7836	5021N	09224W	19.4	151.6		GGGP
1562-18150	00000/0000	20037/0339	02/05/74	10	7837	5146N	11732W	18.4	152.4		GGGG
1562-18153	00000/0000	20037/0340	02/05/74	0	7837	5021N	11813W	19.4	151.6		GGGG
1562-19582	00000/0000	20037/0209	02/05/74	100	7838	5146N	14322W	18.4	152.4		GGGG
1563-01444	00000/0000	20037/0683	02/06/74	100	7841	7255S	08652E	20.8	75.5		GG
1563-01451	00000/0000	20037/0676	02/06/74	70	7841	7405S	08356E	19.8	77.8		GPGG
1563-01453	00000/0000	20037/0677	02/06/74	70	7841	7524S	08053E	18.7	80.7		GGGG
1563-01460	00000/0000	20037/0678	02/06/74	60	7841	7631S	07656E	17.6	84.1		GGGG
1563-01462	00000/0000	20037/0679	02/06/74	70	7841	7733S	07221E	16.6	88.2		GGGG
1563-01465	00000/0000	20037/0680	02/06/74	50	7841	7819S	06643E	15.5	93.0		GGGG
1563-01471	00000/0000	20037/0681	02/06/74	60	7841	7910S	06037E	14.4	98.8		GGGG
1563-01474	00000/0000	20037/0682	02/06/74	30	7841	7952S	05341E	13.3	105.5		GGGG
1563-02501	00000/0000	20037/0357	02/06/74	0	7842	5558N	11539E	15.2	154.8		G GG
1563-02503	00000/0000	20037/0358	02/06/74	0	7842	5434N	11452E	16.3	154.0		G GG
1563-02510	00000/0000	20037/0359	02/06/74	10	7842	5310N	11406E	17.4	153.2		G GG
1563-02512	00000/0000	20037/0360	02/06/74	40	7842	5146N	11322E	18.5	152.4		G PG
1563-02515	00000/0000	20037/0361	02/06/74	100	7842	5021N	11241E	19.6	151.6		P PP
1563-02521	00000/0000	20037/0368	02/06/74	100	7842	4856N	11203E	20.6	150.8		GPPP
1563-02524	00000/0000	20037/0369	02/06/74	100	7842	4731N	11126E	21.7	150.0		PPP
1563-02530	00000/0000	20037/0370	02/06/74	100	7842	4605N	11051E	22.7	149.3		PPPP
1563-02533	00000/0000	20037/0362	02/06/74	100	7842	4440N	11017E	23.8	148.5		G P
1563-02535	00000/0000	20037/0363	02/06/74	100	7842	4315N	10944E	24.8	147.7		G PP
1563-02542	00000/0000	20037/0364	02/06/74	100	7842	4149N	10913E	25.9	147.0		G PP
1563-05103	00000/0000	20037/0365	02/06/74	60	7843	7028S	04000E	22.9	71.8		G PG

KEYS: CLOUD COVER % ..... 0 TO 100 = % CLOUD COVER. ** = NO CLOUD DATA AVAILABLE.
IMAGE QUALITY ..... BLANKS=BAND NOT PRESENT/REQUESTED. R=RECYCLED. G=GOOD. F=FAIR BUT USABLE. P=POOR.

OBSERVATION ID	MICROFILM ROLL NO./ POSITION IN ROLL RBV	MSS	DATE ACQUIRED	CLOUD COVER	ORBIT NUMBER	PRINCIPAL POINT OF IMAGE LAT	LONG	SUN ELEV.	SUN AZIM.	IMAGE RBV 123	QUALITY MSS 45678
1563-05105	00000/0000	20037/0366	02/06/74	90	7843	7143S	03748E	21.8	73.5		P PG
1563-05112	00000/0000	20037/0367	02/06/74	70	7843	7257S	03514E	20.8	75.4		G PP
1563-05114	00000/0000	20037/0371	02/06/74	60	7843	7407S	03218E	19.7	77.8		GPPP
1563-05121	00000/0000	20037/0372	02/06/74	50	7843	7515S	02857E	18.7	80.7		GPPP
1563-05123	00000/0000	20037/0373	02/06/74	20	7843	7621S	02502E	17.6	84.1		PP P
1563-14514	00000/0000	20037/0247	02/06/74	70	7849	6007N	06217W	12.1	157.5		G GG
1563-14521	00000/0000	20037/0250	02/06/74	30	7849	5844N	06316W	13.2	156.6		GPPG
1563-14523	00000/0000	20037/0251	02/06/74	40	7849	5721N	06411W	14.3	155.6		GPGG
1563-14530	00000/0000	20037/0252	02/06/74	40	7849	5557N	06503W	15.4	154.8		GGGG
1563-14532	00000/0000	20037/0253	02/06/74	80	7849	5433N	06551W	16.5	153.9		GPGG
1563-14535	00000/0000	20037/0254	02/06/74	100	7849	5309N	06636W	17.5	153.1		GPGG
1563-14541	00000/0000	20037/0255	02/06/74	100	7849	5145N	06718W	18.6	152.3		GPGG
1563-14544	00000/0000	20037/0256	02/06/74	100	7849	5020N	06759W	19.7	151.5		GGGG
1563-14550	00000/0000	20037/0257	02/06/74	70	7849	4856N	06837W	20.8	150.7		GPGG
1563-15003	00000/0000	20037/0258	02/06/74	0	7849	3022N	07509W	33.9	140.2		GGGG
1563-15005	00000/0000	20037/0259	02/06/74	10	7849	2856N	07534W	34.8	139.3		GGGG
1563-15012	00000/0000	20037/0260	02/06/74	30	7849	2729N	07558W	35.7	138.3		GGPP
1563-16341	00000/0000	20037/0248	02/06/74	0	7850	6253N	08554W	9.9	159.6		G PG
1563-16343	00000/0000	20037/0249	02/06/74	0	7850	6130N	08703W	11.0	158.6		P P
1563-16350	00000/0000	20037/0261	02/06/74	30	7850	6008N	08807W	12.1	157.5		GPGG
1563-16352	00000/0000	20037/0262	02/06/74	70	7850	5845N	08907W	13.2	156.6		GPGG
1563-16355	00000/0000	20037/0263	02/06/74	80	7850	5722N	09002W	14.3	155.6		GPGG
1563-16361	00000/0000	20037/0264	02/06/74	100	7850	5558N	09053W	15.4	154.8		PPGG
1563-16364	00000/0000	20037/0265	02/06/74	100	7850	5434N	09141W	16.5	153.9		GPGG
1563-16370	00000/0000	20037/0266	02/06/74	100	7850	5309N	09226W	17.6	153.1		GGGG
1563-16373	00000/0000	20037/0267	02/06/74	100	7850	5145N	09309W	18.6	152.3		GGGG
1563-16375	00000/0000	20037/0268	02/06/74	90	7850	5021N	09350W	19.7	151.5		GGGG
1563-18172	00000/0000	20037/0398	02/06/74	10	7851	6252N	11143W	9.9	159.6		GGGG
1563-18175	00000/0000	20037/0399	02/06/74	10	7851	6130N	11252W	11.0	158.5		PPPG
1563-18181	00000/0000	20037/0400	02/06/74	0	7851	6008N	11355W	12.1	157.5		GGGG
1563-18184	00000/0000	20037/0401	02/06/74	0	7851	5845N	11454W	13.2	156.6		GGGG
1563-18190	00000/0000	20037/0402	02/06/74	10	7851	5722N	11550W	14.3	155.6		GGGG
1563-18193	00000/0000	20037/0403	02/06/74	90	7851	5558N	11641W	15.4	154.8		GGGG
1563-18195	00000/0000	20037/0404	02/06/74	100	7851	5434N	11730W	16.5	153.9		GGGG
1563-18202	00000/0000	20037/0405	02/06/74	100	7851	5310N	11816W	17.6	153.1		GGGG
1563-18204	00000/0000	20037/0406	02/06/74	100	7851	5145N	11859W	18.7	152.3		GGGG
1563-18211	00000/0000	20037/0350	02/06/74	70	7851	5021N	11939W	19.7	151.5		G GG
1563-20040	00000/0000	20037/0407	02/06/74	100	7852	5145N	14448W	18.7	152.3		GGGG
1563-23512	00000/0000	20037/0623	02/06/74	10	7854	2007S	14325E	49.7	90.4		GGGG

KEYS: CLOUD COVER % ..... 0 TO 100 = % CLOUD COVER. ** = NO CLOUD DATA AVAILABLE.
IMAGE QUALITY ..... BLANKS=BAND NOT PRESENT/REQUESTED. R=RECYCLED. G=GOOD. F=FAIR BUT USABLE. P=POOR.

FROM 02/01/74 TO 02/28/74

OBSERVATION ID	MICROFILM ROLL NO./ POSITION IN ROLL RBV	MSS	DATE ACQUIRED	CLOUD COVER	ORBIT NUMBER	PRINCIPAL POINT OF IMAGE LAT	LONG	SUN ELEV.	SUN AZIM.	IMAGE QUALITY RBV 123	MSS 45678
1563-23515	00000/0000	20037/0624	02/06/74	0	7854	2133S	14303E	49.5	88.8		PGGG
1563-23521	00000/0000	20037/0625	02/06/74	0	7854	2301S	14240E	49.2	87.2		GGGG
1563-23524	00000/0000	20037/0626	02/06/74	0	7854	2429S	14219E	48.8	85.7		GGGG
1563-23530	00000/0000	20037/0627	02/06/74	0	7854	2555S	14156E	48.5	84.2		GGGG
1563-23533	00000/0000	20037/0628	02/06/74	0	7854	2719S	14133E	48.0	82.8		PGGG
1563-23535	00000/0000	20037/0629	02/06/74	0	7854	2845S	14108E	47.6	81.4		GGGG
1564-01123	00000/0000	20037/0630	02/07/74	20	7855	5601N	14002E	15.5	154.7		GGGG
1564-01514	00000/0000	20037/0631	02/07/74	40	7855	7628S	07538E	17.4	83.9		GGGG
1564-01521	00000/0000	20037/0632	02/07/74	10	7855	7731S	07104E	16.3	88.0		GGPP
1564-01523	00000/0000	20037/0633	02/07/74	0	7855	7818S	06533E	15.2	92.8		PPGP
1564-01530	00000/0000	20037/0634	02/07/74	10	7855	7908S	05930E	14.1	98.5		PPPP
1564-01532	00000/0000	20037/0635	02/07/74	30	7855	7951S	05231E	13.0	105.2		GPGG
1564-02541	00000/0000	20037/0375	02/07/74	0	7856	6132N	11804E	11.1	158.6		GPGG
1564-03043	00000/0000	20037/0376	02/07/74	60	7856	2606N	10254E	36.7	137.3		PPPG
1564-03050	00000/0000	20037/0377	02/07/74	90	7856	2440N	10231E	37.6	136.3		GPPG
1564-03052	00000/0000	20037/0378	02/07/74	80	7856	2313N	10209E	38.4	135.2		GPGG
1564-03334	00000/0000	20037/0379	02/07/74	100	7856	7252S	05945E	20.5	75.3		GPGP
1564-03341	00000/0000	20037/0380	02/07/74	100	7856	7403S	05651E	19.5	77.7		PPPP
1564-03343	00000/0000	20037/0381	02/07/74	100	7856	7512S	05330E	18.4	80.5		GPPG
1564-03350	00000/0000	20037/0382	02/07/74	100	7856	7618S	04937E	17.3	83.9		PPPP
1564-03352	00000/0000	20037/0383	02/07/74	100	7856	7721S	04502E	16.3	88.0		GPP
1564-03355	00000/0000	20037/0384	02/07/74	100	7856	7819S	03943E	15.2	92.8		GPPP
1564-03361	00000/0000	20037/0385	02/07/74	100	7856	7909S	03340E	14.1	98.5		PPGP
1564-03364	00000/0000	20037/0386	02/07/74	100	7856	7952S	02642E	13.0	105.2		PPPP
1564-05163	00000/0000	20037/0199	02/07/74	80	7857	7139S	03632E	21.6	73.3		GGPG
1564-05170	00000/0000	20037/0200	02/07/74	90	7857	7252S	03358E	20.5	75.3		GGGG
1564-05172	00000/0000	20037/0201	02/07/74	100	7857	7403S	03103E	19.5	77.7		GGGG
1564-05175	00000/0000	20037/0202	02/07/74	70	7857	7512S	02742E	18.4	80.5		GGPG
1564-05181	00000/0000	20037/0203	02/07/74	60	7857	7619S	02348E	17.3	83.9		GGGG
1564-05184	00000/0000	20037/0204	02/07/74	60	7857	7721S	01917E	16.3	87.9		GPPP
1564-05190	00000/0000	20037/0205	02/07/74	60	7857	7818S	01359E	15.2	92.8		PPPP
1564-05193	00000/0000	20037/0206	02/07/74	60	7857	7909S	00753E	14.1	98.5		PPPP
1564-05195	00000/0000	20037/0207	02/07/74	60	7857	7952S	00055E	13.0	105.2		PPPP
1564-10274	00000/0000	20037/0492	02/07/74	0	7860	7522S	04931W	18.3	80.5		GGGG
1564-10280	00000/0000	20037/0493	02/07/74	0	7860	7628S	05326W	17.3	83.9		GGGG
1564-10283	00000/0000	20037/0494	02/07/74	0	7860	7730S	05800W	16.2	88.0		GPGG
1564-10285	00000/0000	20037/0495	02/07/74	0	7860	7817S	06335W	15.1	92.8		GGGG
1564-10292	00000/0000	20037/0496	02/07/74	0	7860	7908S	06945W	14.0	98.5		GGGG
1564-10294	00000/0000	20037/0390	02/07/74	100	7860	7950S	07642W	12.9	105.2		GG G

KEYS: CLOUD COVER % ..... 0 TO 100 = % CLOUD COVER. ** = NO CLOUD DATA AVAILABLE.
IMAGE QUALITY ..... BLANKS=BAND NOT PRESENT/REQUESTED. R=RECYCLED. G=GOOD. F=FAIR BUT USABLE. P=POOR.

FROM 02/01/74 TO 02/28/74

OBSERVATION ID	MICROFILM ROLL NO./ POSITION IN ROLL RBV	MSS	DATE ACQUIRED	CLOUD COVER	ORBIT NUMBER	PRINCIPAL POINT OF IMAGE LAT	LONG	SUN ELEV.	SUN AZIM.	IMAGE QUALITY RBV 123	MSS 45678
1564-12071	00000/0000	20037/0391	02/07/74	90	7861	6350S	05616W	27.6	66.9		GGGG
1564-12073	00000/0000	20037/0392	02/07/74	100	7861	6510S	05737W	26.6	67.5		GGGG
1564-12080	00000/0000	20037/0389	02/07/74	100	7861	6630S	05905W	25.6	68.3		P GG
1564-12082	00000/0000	20037/0393	02/07/74	100	7861	6749S	06043W	24.6	69.2		GPGG
1564-12085	00000/0000	20037/0394	02/07/74	100	7861	6908S	06232W	23.6	70.3		GGGG
1564-15000	00000/0000	20037/0409	02/07/74	40	7863	5147N	06845W	18.9	152.2		PP G
1564-15002	00000/0000	20037/0410	02/07/74	60	7863	5022N	06926W	20.0	151.4		PGG
1564-15005	00000/0000	20037/0411	02/07/74	30	7863	4858N	07005W	21.0	150.6		GPGG
1564-15070	00000/0000	20037/0408	02/07/74	40	7863	2731N	07723W	35.9	138.1		G G
1564-15073	00000/0000	20037/0412	02/07/74	30	7863	2605N	07747W	36.8	137.1		PPPP
1564-15075	00000/0000	20037/0413	02/07/74	70	7863	2439N	07810W	37.7	136.1		GPGG
1564-18265	00000/0000	20037/0374	02/07/74	80	7865	5023N	12106W	20.0	151.4		G
1564-22280	00000/0000	20037/0497	02/07/74	30	7867	6751S	14419E	24.5	69.1		GGGG
1564-23553	00000/0000	20037/0312	02/07/74	50	7868	1427S	14323E	50.3	96.5		GGGG
1564-23555	00000/0000	20037/0313	02/07/74	60	7868	1552S	14303E	50.2	94.9		GGGG
1564-23562	00000/0000	20037/0314	02/07/74	60	7868	1718S	14242E	50.0	93.2		GGGG
1564-23564	00000/0000	20037/0315	02/07/74	20	7868	1846S	14221E	49.9	91.5		GGGG
1564-23571	00000/0000	20037/0316	02/07/74	10	7868	2011S	14159E	49.6	89.9		GGGG
1564-23573	00000/0000	20037/0317	02/07/74	10	7868	2135S	14136E	49.4	88.3		PGGG
1564-23580	00000/0000	20037/0318	02/07/74	0	7868	2302S	14113E	49.1	86.8		GGGP
1564-23582	00000/0000	20037/0319	02/07/74	0	7868	2429S	14050E	48.7	85.3		GPGG
1564-23585	00000/0000	20037/0309	02/07/74	0	7868	2554S	14026E	48.3	83.8		GPGG
1564-23591	00000/0000	20037/0320	02/07/74	0	7868	2720S	14003E	47.9	82.4		GGGG
1564-23594	00000/0000	20037/0321	02/07/74	0	7868	2845S	13939E	47.4	81.0		PGGG
1565-00000	00000/0000	20037/0322	02/08/74	0	7868	3012S	13914E	46.9	79.7		PGGG
1565-00003	00000/0000	20037/0323	02/08/74	0	7868	3140S	13849E	46.4	78.4		GGPG
1565-01425	00000/0000	20037/0324	02/08/74	10	7869	2848S	11350E	47.4	81.0		GPPP
1565-01432	00000/0000	20037/0310	02/08/74	20	7869	3012S	11325E	46.9	79.6		PPPP
1565-01575	00000/0000	20037/0311	02/08/74	10	7869	7721S	06922E	16.0	88.0		GPGP
1565-01582	00000/0000	20037/0325	02/08/74	0	7869	7819S	06404E	14.9	92.8		GGPP
1565-01584	00000/0000	20037/0326	02/08/74	0	7869	7911S	05800E	13.8	98.5		GPPP
1565-01591	00000/0000	20037/0327	02/08/74	10	7869	7952S	05104E	12.7	105.2		GPPG
1565-03040	00000/0000	20037/0414	02/08/74	70	7870	4732N	10835E	22.2	149.8		PPGG
1565-03084	00000/0000	20037/0415	02/08/74	10	7870	3149N	10305E	33.3	140.8		PGGG
1565-03090	00000/0000	20037/0416	02/08/74	40	7870	3023N	10240E	34.2	139.9		GPGP
1565-03093	00000/0000	20037/0417	02/08/74	40	7870	2857N	10216E	35.2	138.9		GGGG
1565-03095	00000/0000	20037/0418	02/08/74	30	7870	2731N	10152E	36.1	138.0		GGGG
1565-03102	00000/0000	20037/0419	02/08/74	10	7870	2604N	10129E	36.9	137.0		PPGG
1565-03104	00000/0000	20037/0420	02/08/74	60	7870	2439N	10105E	37.8	136.0		PGGP

KEYS: CLOUD COVER % ..... 0 TO 100 = % CLOUD COVER. ** = NO CLOUD DATA AVAILABLE.
IMAGE QUALITY ..... BLANKS=BAND NOT PRESENT/REQUESTED. R=RECYCLED. G=GOOD. F=FAIR BUT USABLE. P=POOR.

FROM 02/01/74 TO 02/28/74

OBSERVATION ID	MICROFILM ROLL NO./ POSITION IN ROLL RBV	MSS	DATE ACQUIRED	CLOUD COVER	ORBIT NUMBER	PRINCIPAL POINT OF IMAGE LAT	LONG	SUN ELEV.	SUN AZIM.	IMAGE QUALITY RBV 123	MSS 45678
1565-03111	00000/0000	20037/0421	02/08/74	60	7870	2312N	10043E	38.7	134.9		GGGG
1565-03152	00000/0000	20037/0422	02/08/74	30	7870	0844N	09711E	45.9	122.5		PPGP
1565-04465	00000/0000	20037/0498	02/08/74	40	7871	4857N	08322E	21.2	150.5		GGGG
1565-04472	00000/0000	20037/0499	02/08/74	10	7871	4732N	08245E	22.3	149.7		GGGG
1565-06285	00000/0000	20037/0500	02/08/74	10	7872	5309N	05940E	18.0	152.9		GGGG
1565-06292	00000/0000	20037/0501	02/08/74	20	7872	5144N	05857E	19.1	152.1		GGGG
1565-06294	00000/0000	20037/0502	02/08/74	40	7872	5020N	05816E	20.2	151.3		GGGG
1565-06301	00000/0000	20037/0503	02/08/74	30	7872	4855N	05737E	21.2	150.5		GPGG
1565-06303	00000/0000	20037/0504	02/08/74	20	7872	4730N	05659E	22.3	149.7		GGGG
1565-10032	00000/0000	20037/0538	02/08/74	0	7874	2604N	00146W	37.0	136.9		P GG
1565-10035	00000/0000	20037/0539	02/08/74	0	7874	2437N	00209W	37.9	135.9		P PP
1565-10041	00000/0000	20037/0540	02/08/74	0	7874	2311N	00231W	38.7	134.8		P GP
1565-10044	00000/0000	20037/0541	02/08/74	0	7874	2145N	00253W	39.6	133.8		P GP
1565-10050	00000/0000	20037/0272	02/08/74	80	7874	2018N	00315W	40.4	132.6		GGPG
1565-10053	00000/0000	20037/0273	02/08/74	80	7874	1852N	00337W	41.2	131.5		GPPG
1565-10055	00000/0000	20037/0274	02/08/74	70	7874	1725N	00358W	41.9	130.3		GGGG
1565-10062	00000/0000	20037/0275	02/08/74	60	7874	1559N	00419W	42.7	129.1		GGGG
1565-10064	00000/0000	20037/0276	02/08/74	10	7874	1432N	00441W	43.4	127.8		PGGG
1565-10071	00000/0000	20037/0277	02/08/74	0	7874	1305N	00502W	44.1	126.5		GGGG
1565-10073	00000/0000	20037/0278	02/08/74	0	7874	1138N	00522W	44.7	125.2		PGGG
1565-10080	00000/0000	20037/0279	02/08/74	0	7874	1012N	00543W	45.3	123.8		GGGG
1565-10082	00000/0000	20037/0280	02/08/74	0	7874	0845N	00603W	45.9	122.4		PPGG
1565-10085	00000/0000	20037/0281	02/08/74	50	7874	0718N	00624W	46.5	121.0		PPPG
1565-15054	00000/0000	20037/0459	02/08/74	0	7877	5146N	07014W	19.2	152.1		G GG
1565-15060	00000/0000	20037/0460	02/08/74	0	7877	5021N	07054W	20.3	151.3		GPGG
1565-15063	00000/0000	20037/0461	02/08/74	0	7877	4856N	07133W	21.3	150.5		GPGG
1565-16492	00000/0000	20037/0387	02/08/74	90	7878	5021N	09645W	20.3	151.2		P PG
1565-18324	00000/0000	20037/0388	02/08/74	20	7879	5021N	12233W	20.3	151.2		GGGG
1565-20153	00000/0000	20037/0505	02/08/74	90	7880	5146N	14738W	19.3	152.0		GGGG
1565-21511	00000/0000	20037/0506	02/08/74	0	7881	7544N	14450W	.0	179.5		GGG
1565-21520	00000/0000	20037/0507	02/08/74	10	7881	7324N	15128W	1.6	173.3		PPG
1566-00002	00000/0000	20037/0542	02/09/74	70	7882	1130S	14238E	50.3	99.5		G GP
1566-00004	00000/0000	20037/0543	02/09/74	70	7882	1257S	14217E	50.3	97.8		P GP
1566-00011	00000/0000	20037/0544	02/09/74	70	7882	1425S	14157E	50.2	96.1		G GP
1566-00163	00000/0000	20037/0545	02/09/74	30	7882	6630S	11849E	25.2	68.1		P GP
1566-00170	00000/0000	20037/0546	02/09/74	40	7882	6749S	11711E	24.2	69.0		P PP
1566-01481	00000/0000	20037/0554	02/09/74	40	7883	2719S	11247E	47.8	81.9		GGGG
1566-01592	00000/0000	20037/0547	02/09/74	60	7883	6509S	09426E	26.2	67.3		P GG
1566-01595	00000/0000	20037/0548	02/09/74	70	7883	6629S	09257E	25.2	68.1		P GG

KEYS: CLOUD COVER % ..... 0 TO 100 = % CLOUD COVER. ** = NO CLOUD DATA AVAILABLE.
IMAGE QUALITY ..... BLANKS=BAND NOT PRESENT/REQUESTED. R=RECYCLED. G=GOOD. F=FAIR BUT USABLE. P=POOR.

FROM 02/01/74 TO 02/28/74

OBSERVATION ID	MICROFILM ROLL NO./ POSITION IN ROLL RBV	MSS	DATE ACQUIRED	CLOUD COVER	ORBIT NUMBER	PRINCIPAL POINT OF IMAGE LAT	LONG	SUN ELEV.	SUN AZIM.	IMAGE QUALITY RBV 123	MSS 45678
1566-02001	00000/0000	20037/0549	02/09/74	40	7883	6749S	09119E	24.1	69.0		P PG
1566-02004	00000/0000	20037/0550	02/09/74	50	7883	6907S	08932E	23.1	70.1		P PG
1566-02010	00000/0000	20037/0551	02/09/74	30	7883	7023S	08736E	22.1	71.5		P PG
1566-02013	00000/0000	20037/0552	02/09/74	50	7883	7139S	08520E	21.0	73.1		P GG
1566-02015	00000/0000	20037/0553	02/09/74	90	7883	7253S	08248E	20.0	75.1		G GP
1566-03195	00000/0000	20037/0282	02/09/74	30	7884	1308N	09647E	44.2	126.3		GGPG
1566-03201	00000/0000	20037/0283	02/09/74	20	7884	1142N	09626E	44.8	125.0		PPPP
1566-03204	00000/0000	20037/0284	02/09/74	20	7884	1014N	09605E	45.4	123.6		PGPG
1566-04513	00000/0000	20037/0285	02/09/74	10	7885	5243N	08343E	18.7	152.5		PGGG
1566-04520	00000/0000	20037/0286	02/09/74	0	7885	5118N	08302E	19.7	151.7		PGGG
1566-04522	00000/0000	20037/0287	02/09/74	0	7885	4952N	08222E	20.8	150.9		GPGG
1566-04525	00000/0000	20037/0288	02/09/74	0	7885	4827N	08144E	21.8	150.1		GGGG
1566-04531	00000/0000	20037/0289	02/09/74	10	7885	4703N	08108E	22.9	149.3		GGGG
1566-04534	00000/0000	20037/0290	02/09/74	10	7885	4537N	08032E	23.9	148.6		GGGG
1566-04540	00000/0000	20037/0291	02/09/74	10	7885	4412N	07959E	25.0	147.8		GGGG
1566-06341	00000/0000	20037/0344	02/09/74	10	7886	5435N	05858E	17.2	153.7		GGGG
1566-06344	00000/0000	20037/0345	02/09/74	10	7886	5311N	05812E	18.3	152.8		GGGG
1566-06350	00000/0000	20037/0341	02/09/74	0	7886	5146N	05728E	19.4	152.0		G GG
1566-06353	00000/0000	20037/0342	02/09/74	0	7886	5022N	05647E	20.4	151.2		G GG
1566-06355	00000/0000	20037/0346	02/09/74	0	7886	4858N	05607E	21.5	150.4		GGGG
1566-06362	00000/0000	20037/0347	02/09/74	0	7886	4732N	05530E	22.6	149.6		GGGG
1566-06364	00000/0000	20037/0348	02/09/74	10	7886	4608N	05454E	23.6	148.8		GGGG
1566-06371	00000/0000	20037/0349	02/09/74	0	7886	4443N	05420E	24.6	148.0		PPPG
1566-06432	00000/0000	20037/0343	02/09/74	0	7886	2312N	04739E	38.9	134.6		G GG
1566-08273	00000/0000	20037/0758	02/09/74	50	7887	2020N	02107E	40.6	132.4		G PG
1566-08573	00000/0000	20037/0759	02/09/74	60	7887	7908S	04635W	13.4	98.3		G PP
1566-08575	00000/0000	20037/0598	02/09/74	60	7887	7951S	05332W	12.3	105.0		GGPG
1566-10140	00000/0000	20037/0599	02/09/74	10	7888	0847N	00729W	46.1	122.0		GGGG
1566-10143	00000/0000	20037/0600	02/09/74	60	7888	0720N	00750W	46.6	120.6		GPGG
1566-10145	00000/0000	20037/0601	02/09/74	50	7888	0553N	00810W	47.2	119.1		GGGG
1566-10152	00000/0000	20037/0602	02/09/74	40	7888	0426N	00830W	47.6	117.6		GGGG
1566-10393	00000/0000	20037/0603	02/09/74	50	7888	7628S	05616W	16.6	83.7		GGGG
1566-10395	00000/0000	20037/0604	02/09/74	70	7888	7720S	06102W	15.6	87.8		GGGG
1566-14045	00000/0000	20037/0605	02/09/74	100	7890	7251S	09801W	19.8	75.1		GGGG
1566-15112	00000/0000	20037/0462	02/09/74	0	7891	5147N	07137W	19.5	152.0		GGGP
1566-15115	00000/0000	20037/0463	02/09/74	0	7891	5023N	07218W	20.6	151.1		GGGG
1566-15121	00000/0000	20037/0464	02/09/74	0	7891	4858N	07257W	21.6	150.4		GGG
1566-16550	00000/0000	20037/0620	02/09/74	100	7892	5023N	09808W	20.6	151.1		GGP
1566-18375	00000/0000	20037/0621	02/09/74	50	7893	5148N	12318W	19.5	151.9		GPGG

KEYS: CLOUD COVER % ..... 0 TO 100 = % CLOUD COVER. ** = NO CLOUD DATA AVAILABLE.
IMAGE QUALITY ..... BLANKS=BAND NOT PRESENT/REQUESTED. R=RECYCLED. G=GOOD. F=FAIR BUT USABLE. P=POOR.

FROM 02/01/74 TO 02/28/74

OBSERVATION ID	MICROFILM POSITION RBV	ROLL NO./ IN ROLL MSS	DATE ACQUIRED	CLOUD COVER	ORBIT NUMBER	PRINCIPAL POINT OF IMAGE LAT	LONG	SUN ELEV.	SUN AZIM.	IMAGE RBV 123	QUALITY MSS 45678
1566-18382	00000/0000	20037/0622	02/09/74	30	7893	5023N	12359W	20.6	151.1		GGGG
1566-20211	00000/0000	20037/0508	02/09/74	40	7894	5147N	14905W	19.5	151.9		P
1566-21570	00000/0000	20037/0509	02/09/74	0	7895	7541N	14621W	.0	179.5		PPP
1566-21575	00000/0000	20037/0510	02/09/74	10	7895	7321N	15259W	2.0	173.3		PPP
1567-00063	00000/0000	20037/0760	02/10/74	90	7896	1257S	14052E	50.3	97.3		GGGP
1567-00065	00000/0000	20037/0761	02/10/74	90	7896	1423S	14032E	50.2	95.6		GPGG
1567-00072	00000/0000	20037/0762	02/10/74	80	7896	1549S	14010E	50.1	93.9		GGGG
1567-00074	00000/0000	20037/0763	02/10/74	80	7896	1717S	13949E	49.9	92.2		PGGG
1567-01521	00000/0000	20037/0764	02/10/74	20	7897	2136S	11252E	49.2	87.4		PGPP
1567-01524	00000/0000	20037/0765	02/10/74	40	7897	2302S	11230E	48.8	85.8		GGGG
1567-01530	00000/0000	20037/0766	02/10/74	70	7897	2428S	11207E	48.5	84.3		GGPG
1567-02080	00000/0000	20037/0767	02/10/74	100	7897	7404S	07822E	18.6	77.5		G GP
1567-02083	00000/0000	20037/0768	02/10/74	100	7897	7513S	07500E	17.5	80.3		G GP
1567-02085	00000/0000	20037/0769	02/10/74	80	7897	7619S	07107E	16.4	83.7		G GP
1567-02092	00000/0000	20037/0770	02/10/74	30	7897	7722S	06633E	15.4	87.8		GPGP
1567-02094	00000/0000	20037/0771	02/10/74	90	7897	7819S	06118E	14.3	92.7		G PP
1567-02101	00000/0000	20037/0772	02/10/74	50	7897	7910S	05515E	13.2	98.4		GGGP
1567-02103	00000/0000	20037/0773	02/10/74	20	7897	7953S	04812E	12.1	105.1		GPPG
1567-04582	00000/0000	20037/0606	02/10/74	20	7899	4856N	08029E	21.8	150.3		GGGG
1567-04585	00000/0000	20037/0607	02/10/74	30	7899	4731N	07952E	22.9	149.5		GGGG
1567-04591	00000/0000	20037/0608	02/10/74	30	7899	4606N	07916E	23.9	148.7		GGGG
1567-04594	00000/0000	20037/0609	02/10/74	0	7899	4440N	07842E	24.9	147.9		GGGG
1567-05000	00000/0000	20037/0610	02/10/74	0	7899	4315N	07810E	26.0	147.1		GGGG
1567-06405	00000/0000	20037/0611	02/10/74	50	7900	5145N	05602E	19.7	151.9		GGG
1567-06411	00000/0000	20037/0612	02/10/74	100	7900	5021N	05521E	20.8	151.1		GPGG
1567-06414	00000/0000	20037/0613	02/10/74	70	7900	4856N	05442E	21.8	150.3		GGG
1567-06420	00000/0000	20037/0614	02/10/74	60	7900	4731N	05405E	22.9	149.5		GGGG
1567-06423	00000/0000	20037/0615	02/10/74	30	7900	4606N	05329E	23.9	148.7		GGG
1567-06425	00000/0000	20037/0616	02/10/74	30	7900	4441N	05254E	25.0	147.9		GGGG
1567-06432	00000/0000	20037/0617	02/10/74	20	7900	4316N	05221E	26.0	147.1		GGGG
1567-06434	00000/0000	20037/0618	02/10/74	10	7900	4150N	05150E	27.0	146.3		GGGG
1567-06441	00000/0000	20037/0619	02/10/74	10	7900	4025N	05120E	28.0	145.5		GGGP
1567-09034	00000/0000	20037/0636	02/10/74	0	7901	7952S	05506W	12.0	105.1		GPGG
1567-10454	00000/0000	20037/0637	02/10/74	40	7902	7721S	06236W	15.2	87.8		GPGG
1567-13341	00000/0000	20037/0423	02/10/74	100	7904	5024N	04753W	20.8	151.1		G GG
1567-13344	00000/0000	20037/0424	02/10/74	100	7904	4859N	04831W	21.9	150.2		G GG
1567-13350	00000/0000	20037/0425	02/10/74	100	7904	4734N	04909W	22.9	149.4		GGGG
1567-13353	00000/0000	20037/0426	02/10/74	100	7904	4609N	04945W	24.0	148.7		GGGG
1567-13355	00000/0000	20037/0427	02/10/74	80	7904	4444N	05020W	25.0	147.9		GGGG

KEYS: CLOUD COVER % ..... 0 TO 100 = % CLOUD COVER. ** = NO CLOUD DATA AVAILABLE.
IMAGE QUALITY ..... BLANKS=BAND NOT PRESENT/REQUESTED. R=RECYCLED. G=GOOD. F=FAIR BUT USABLE. P=POOR.

FROM 02/01/74 TO 02/28/74

OBSERVATION ID	MICROFILM POSITION RBV	ROLL NO./ IN ROLL MSS	DATE ACQUIRED	CLOUD COVER	ORBIT NUMBER	PRINCIPAL POINT OF IMAGE LAT	LONG	SUN ELEV.	SUN AZIM.	IMAGE QUALITY RBV 123	MSS 45678
1567-13362	00000/0000	20037/0428	02/10/74	90	7904	4319N	05053W	26.0	147.1		GGPG
1567-13364	00000/0000	20037/0429	02/10/74	100	7904	4153N	05124W	27.1	146.3		GPGG
1567-15150	00000/0000	20037/0703	02/10/74	90	7905	5849N	06901W	14.4	156.3		GPP
1567-15153	00000/0000	20037/0704	02/10/74	70	7905	5725N	06955W	15.5	155.3		PGGG
1567-15155	00000/0000	20037/0705	02/10/74	20	7905	5602N	07047W	16.5	154.4		GGGG
1567-15162	00000/0000	20037/0706	02/10/74	20	7905	5437N	07134W	17.6	153.5		GGGG
1567-15164	00000/0000	20037/0707	02/10/74	20	7905	5313N	07220W	18.7	152.7		GGGG
1567-15171	00000/0000	20037/0708	02/10/74	40	7905	5148N	07302W	19.8	151.9		GGGG
1567-15173	00000/0000	20037/0709	02/10/74	10	7905	5024N	07343W	20.8	151.0		GGGG
1567-15180	00000/0000	20037/0710	02/10/74	10	7905	4859N	07422W	21.9	150.2		GGGG
1567-16591	00000/0000	20037/0711	02/10/74	20	7906	5559N	09638W	16.6	154.4		GGGG
1567-16593	00000/0000	20037/0712	02/10/74	60	7906	5435N	09726W	17.7	153.5		GPGG
1567-17000	00000/0000	20037/0713	02/10/74	80	7906	5310N	09811W	18.8	152.6		GPPG
1567-17002	00000/0000	20037/0714	02/10/74	90	7906	5146N	09854W	19.8	151.8		GPPG
1567-17005	00000/0000	20037/0715	02/10/74	50	7906	5021N	09936W	20.9	151.0		PGGG
1567-18402	00000/0000	20037/0691	02/10/74	40	7907	6253N	11730W	11.2	159.4		GPGG
1567-18404	00000/0000	20037/0692	02/10/74	50	7907	6130N	11839W	12.3	158.3		PPGG
1567-18411	00000/0000	20037/0693	02/10/74	50	7907	6008N	11942W	13.4	157.2		GGGG
1567-18413	00000/0000	20037/0694	02/10/74	30	7907	5845N	12041W	14.5	156.2		GGGG
1567-18420	00000/0000	20037/0695	02/10/74	20	7907	5722N	12136W	15.5	155.3		GGGG
1567-18422	00000/0000	20037/0696	02/10/74	40	7907	5558N	12227W	16.6	154.4		GGGG
1567-18425	00000/0000	20037/0697	02/10/74	70	7907	5434N	12316W	17.7	153.5		PGGG
1567-18431	00000/0000	20037/0698	02/10/74	50	7907	5310N	12401W	18.8	152.6		GGPP
1567-18434	00000/0000	20037/0699	02/10/74	20	7907	5145N	12444W	19.9	151.8		GGGG
1567-18440	00000/0000	20037/0774	02/10/74	20	7907	5021N	12525W	20.9	151.0		G P
1567-20265	00000/0000	20037/0700	02/10/74	90	7908	5150N	15028W	19.8	151.8		GGGP
1567-22030	00000/0000	20037/0701	02/10/74	30	7909	7434N	15110W	1.2	176.2		GGGG
1567-22033	00000/0000	20037/0702	02/10/74	50	7909	7322N	15415W	2.3	173.3		PGGG
1568-00142	00000/0000	20037/0638	02/11/74	10	7910	2008S	13739E	49.4	88.5		GGGG
1568-01350	00000/0000	20037/0639	02/11/74	0	7911	5724N	13511E	15.6	155.3		GGGG
1568-01353	00000/0000	20037/0640	02/11/74	0	7911	5600N	13420E	16.7	154.4		GGGG
1568-01355	00000/0000	20037/0641	02/11/74	0	7911	5436N	13331E	17.8	153.5		GGGG
1568-01362	00000/0000	20037/0642	02/11/74	0	7911	5312N	13245E	18.8	152.6		GGGG
1568-01364	00000/0000	20037/0643	02/11/74	0	7911	5147N	13201E	19.9	151.8		GGGG
1568-03261	00000/0000	20037/0438	02/11/74	40	7912	3024N	09824E	35.0	139.2		GGGP
1568-03264	00000/0000	20037/0439	02/11/74	0	7912	2859N	09759E	35.9	138.2		PGGG
1568-03270	00000/0000	20037/0440	02/11/74	10	7912	2733N	09734E	36.8	137.2		GGGG
1568-03273	00000/0000	20037/0441	02/11/74	20	7912	2607N	09710E	37.7	136.2		GPGG
1568-03275	00000/0000	20037/0442	02/11/74	30	7912	2441N	09647E	38.5	135.1		GGGP

KEYS: CLOUD COVER % ..... 0 TO 100 = % CLOUD COVER. ** = NO CLOUD DATA AVAILABLE.
IMAGE QUALITY ..... BLANKS=BAND NOT PRESENT/REQUESTED. R=RECYCLED. G=GOOD. F=FAIR BUT USABLE. P=POOR.

FROM 02/01/74 TO 02/28/74

OBSERVATION ID	MICROFILM ROLL NO./ POSITION IN ROLL RBV	MSS	DATE ACQUIRED	CLOUD COVER	ORBIT NUMBER	PRINCIPAL POINT OF IMAGE LAT	LONG	SUN ELEV.	SUN AZIM.	IMAGE QUALITY RBV 123	MSS 45678
1568-03282	00000/0000	20037/0437	02/11/74	10	7912	2314N	09624E	39.3	134.1		G
1568-03284	00000/0000	20037/0443	02/11/74	10	7912	2148N	09602E	40.2	132.9		GGP
1568-03291	00000/0000	20037/0444	02/11/74	20	7912	2021N	09540E	40.9	131.8		PPG
1568-03293	00000/0000	20037/0445	02/11/74	10	7912	1855N	09518E	41.7	130.6		PGG
1568-03300	00000/0000	20037/0446	02/11/74	0	7912	1728N	09457E	42.5	129.4		PGGP
1568-03302	00000/0000	20037/0447	02/11/74	10	7912	1601N	09435E	43.2	128.1		PGGG
1568-03305	00000/0000	20037/0448	02/11/74	30	7912	1435N	09414E	43.9	126.9		PGGG
1568-03311	00000/0000	20037/0449	02/11/74	50	7912	1309N	09353E	44.5	125.5		GGPP
1568-12335	00000/0000	20037/0644	02/11/74	20	7917	7522S	08102W	17.1	80.2		PGGG
1568-12341	00000/0000	20037/0645	02/11/74	10	7917	7618S	08517W	16.0	83.6		GGGP
1568-12344	00000/0000	20037/0646	02/11/74	0	7917	7721S	08952W	14.9	87.7		GGGG
1568-12350	00000/0000	20037/0647	02/11/74	10	7917	7818S	09503W	13.8	92.5		GGGG
1568-12353	00000/0000	20037/0684	02/11/74	60	7917	7908S	10103W	12.7	98.2		GGGG
1568-12355	00000/0000	20037/0685	02/11/74	100	7917	7951S	10808W	11.7	104.9		GGGG
1568-13370	00000/0000	20037/0686	02/11/74	30	7918	6009N	04339W	13.6	157.2		PGPG
1568-13373	00000/0000	20037/0687	02/11/74	40	7918	5846N	04438W	14.7	156.2		PGGG
1568-13391	00000/0000	20037/0450	02/11/74	100	7918	5311N	04757W	19.0	152.6		GGGP
1568-13393	00000/0000	20037/0451	02/11/74	100	7918	5147N	04840W	20.1	151.7		GGGG
1568-13400	00000/0000	20037/0452	02/11/74	100	7918	5022N	04920W	21.1	150.9		GGGG
1568-13402	00000/0000	20037/0453	02/11/74	100	7918	4857N	04959W	22.2	150.1		GGGG
1568-13405	00000/0000	20037/0454	02/11/74	100	7918	4732N	05036W	23.3	149.3		GGGG
1568-13411	00000/0000	20037/0455	02/11/74	100	7918	4607N	05112W	24.3	148.5		GGGG
1568-13414	00000/0000	20037/0456	02/11/74	90	7918	4442N	05147W	25.3	147.7		GGGG
1568-13420	00000/0000	20037/0457	02/11/74	50	7918	4316N	05219W	26.4	146.9		PPPP
1568-13423	00000/0000	20037/0458	02/11/74	30	7918	4151N	05251W	27.4	146.1		GGGG
1568-14023	00000/0000	20037/0688	02/11/74	50	7918	2717S	07045W	47.4	80.8		GGGG
1568-15234	00000/0000	20037/0430	02/11/74	20	7919	4858N	07551W	22.2	150.1		GPGG
1568-17043	00000/0000	20037/0431	02/11/74	10	7920	5723N	09712W	15.8	155.2		GGGG
1568-17045	00000/0000	20037/0432	02/11/74	0	7920	5559N	09803W	16.9	154.3		GGGP
1568-17052	00000/0000	20037/0433	02/11/74	10	7920	5435N	09851W	18.0	153.4		GPPG
1568-17054	00000/0000	20037/0434	02/11/74	50	7920	5311N	09937W	19.1	152.6		PPGG
1568-17061	00000/0000	20037/0435	02/11/74	60	7920	5147N	10020W	20.1	151.7		GGGG
1568-17063	00000/0000	20037/0436	02/11/74	50	7920	5023N	10101W	21.2	150.9		GPPG
1568-18460	00000/0000	20037/0716	02/11/74	10	7921	6254N	11855W	11.5	159.3		PGG
1568-18463	00000/0000	20037/0717	02/11/74	50	7921	6132N	12004W	12.6	158.2		GPGG
1568-18465	00000/0000	20037/0718	02/11/74	50	7921	6010N	12108W	13.7	157.2		GPGG
1568-18472	00000/0000	20037/0719	02/11/74	90	7921	5847N	12208W	14.8	156.2		GPGG
1568-18474	00000/0000	20037/0720	02/11/74	90	7921	5723N	12303W	15.8	155.2		GGGP
1568-18481	00000/0000	20037/0721	02/11/74	90	7921	5600N	12354W	16.9	154.3		GGGG

KEYS: CLOUD COVER % ..... 0 TO 100 = % CLOUD COVER. ** = NO CLOUD DATA AVAILABLE.
IMAGE QUALITY ..... BLANKS=BAND NOT PRESENT/REQUESTED. R=RECYCLED. G=GOOD. F=FAIR BUT USABLE. P=POOR.

FROM 02/01/74 TO 02/28/74

OBSERVATION ID	MICROFILM ROLL NO./ POSITION IN ROLL RBV	MSS	DATE ACQUIRED	CLOUD COVER	ORBIT NUMBER	PRINCIPAL POINT OF IMAGE LAT	LONG	SUN ELEV.	SUN AZIM.	IMAGE QUALITY RBV 123	MSS 45678
1568-18483	00000/0000	20037/0722	02/11/74	70	7921	5436N	12442W	18.0	153.4		GGGP
1568-18490	00000/0000	20037/0723	02/11/74	60	7921	5312N	12528W	19.1	152.6		GGGG
1568-18492	00000/0000	20037/0724	02/11/74	80	7921	5148N	12611W	20.1	151.7		GPGG
1568-18495	00000/0000	20037/0725	02/11/74	70	7921	5023N	12652W	21.2	150.9		GPGG
1568-20324	00000/0000	20037/0726	02/11/74	100	7922	5147N	15159W	20.2	151.7		GGPG
1569-00193	00000/0000	20037/0741	02/12/74	20	7924	1845S	13634E	49.5	89.6		GGGG
1569-00200	00000/0000	20037/0742	02/12/74	0	7924	2010S	13613E	49.3	88.0		GPGG
1569-00202	00000/0000	20037/0743	02/12/74	0	7924	2136S	13550E	49.0	86.4		GGGG
1569-00205	00000/0000	20037/0744	02/12/74	0	7924	2303S	13528E	48.6	84.9		GGGG
1569-00211	00000/0000	20037/0745	02/12/74	10	7924	2431S	13505E	48.2	83.5		GGGG
1569-00214	00000/0000	20037/0746	02/12/74	10	7924	2556S	13441E	47.8	82.0		GGGG
1569-00220	00000/0000	20037/0747	02/12/74	0	7924	2721S	13418E	47.3	80.6		GGGG
1569-00223	00000/0000	20037/0748	02/12/74	10	7924	2847S	13354E	46.8	79.3		GPGG
1569-01405	00000/0000	20037/0749	02/12/74	20	7925	5722N	13342E	15.9	155.2		GGGG
1569-01411	00000/0000	20037/0750	02/12/74	10	7925	5558N	13250E	17.0	154.3		GGGG
1569-01414	00000/0000	20037/0751	02/12/74	0	7925	5434N	13201E	18.1	153.4		GGGG
1569-01420	00000/0000	20037/0752	02/12/74	0	7925	5310N	13116E	19.2	152.5		GGGG
1569-01423	00000/0000	20037/0753	02/12/74	0	7925	5145N	13033E	20.3	151.7		GGGG
1569-01425	00000/0000	20037/0754	02/12/74	0	7925	5021N	12953E	21.3	150.8		GGGG
1569-01432	00000/0000	20037/0755	02/12/74	20	7925	4856N	12914E	22.4	150.0		GPGG
1569-01434	00000/0000	20037/0756	02/12/74	40	7925	4731N	12837E	23.4	149.2		GGGG
1569-01441	00000/0000	20037/0757	02/12/74	70	7925	4606N	12801E	24.5	148.4		GPGG
1569-01443	00000/0000	20037/0740	02/12/74	90	7925	4440N	12727E	25.5	147.6		GPGG
1569-03331	00000/0000	20037/1011	02/12/74	20	7926	2609N	09544E	37.9	135.9		GGGG
1569-03334	00000/0000	20037/1012	02/12/74	30	7926	2442N	09521E	38.7	134.9		GGGP
1569-03340	00000/0000	20037/1013	02/12/74	20	7926	2316N	09458E	39.6	133.8		GGGG
1569-03343	00000/0000	20037/1014	02/12/74	30	7926	2149N	09435E	40.4	132.7		GGGG
1569-03345	00000/0000	20037/1015	02/12/74	80	7926	2023N	09413E	41.2	131.5		GGGG
1569-03352	00000/0000	20037/1016	02/12/74	50	7926	1856N	09352E	41.9	130.3		PGGP
1569-03354	00000/0000	20037/1017	02/12/74	10	7926	1728N	09331E	42.7	129.1		GPPP
1569-03361	00000/0000	20037/1018	02/12/74	10	7926	1602N	09310E	43.4	127.8		PGGP
1569-05090	00000/0000	20037/0648	02/12/74	30	7927	5149N	07857E	20.3	151.7		GGGG
1569-05092	00000/0000	20037/0649	02/12/74	20	7927	5025N	07817E	21.3	150.9		GGGG
1569-05095	00000/0000	20037/0650	02/12/74	30	7927	4900N	07738E	22.4	150.0		GGGG
1569-05101	00000/0000	20037/0651	02/12/74	30	7927	4735N	07701E	23.4	149.2		GGGG
1569-05454	00000/0000	20037/0652	02/12/74	10	7927	7249S	02651E	19.0	74.8		GGGG
1569-05460	00000/0000	20037/0653	02/12/74	20	7927	7401S	02358E	17.9	77.2		GGGG
1569-05463	00000/0000	20037/0654	02/12/74	30	7927	7510S	02038E	16.9	80.0		GGGG
1569-05465	00000/0000	20037/0655	02/12/74	50	7927	7617S	01643E	15.8	83.4		GGGG

KEYS: CLOUD COVER % ..... 0 TO 100 = % CLOUD COVER. ** = NO CLOUD DATA AVAILABLE.
IMAGE QUALITY ..... BLANKS=BAND NOT PRESENT/REQUESTED. R=RECYCLED. G=GOOD. F=FAIR BUT USABLE. P=POOR.

OBSERVATION ID	MICROFILM POSITION RBV	ROLL NO./ IN ROLL MSS	DATE ACQUIRED	CLOUD COVER	ORBIT NUMBER	PRINCIPAL POINT OF IMAGE LAT	LONG	SUN ELEV.	SUN AZIM.	IMAGE QUALITY RBV 123	MSS 45678
1569-05472	00000/0000	20037/0656	02/12/74	50	7927	7719S	01211E	14.7	87.5		GGGG
1569-05474	00000/0000	20037/0657	02/12/74	70	7927	7817S	00659E	13.6	92.3		GGGG
1569-05481	00000/0000	20037/0658	02/12/74	10	7927	7907S	00058E	12.5	98.0		GGGG
1569-05483	00000/0000	20037/0659	02/12/74	50	7927	7950S	00605W	11.5	104.6		GGGG
1569-06524	00000/0000	20037/0660	02/12/74	70	7928	5021N	05228E	21.4	150.8		GGGG
1569-10564	00000/0000	20037/0148	02/12/74	100	7930	7619S	06056W	15.7	83.6		P
1569-10571	00000/0000	20037/0149	02/12/74	100	7930	7722S	06528W	14.6	87.7		PPPP
1569-10573	00000/0000	20037/0150	02/12/74	100	7930	7819S	07043W	13.5	92.5		PPPP
1569-13452	00000/0000	20037/0775	02/12/74	90	7932	5144N	05009W	20.4	151.6		GGGG
1569-13454	00000/0000	20037/0776	02/12/74	60	7932	5020N	05049W	21.5	150.8		GGGG
1569-13461	00000/0000	20037/0777	02/12/74	30	7932	4855N	05128W	22.5	150.0		GGGG
1569-13463	00000/0000	20037/0778	02/12/74	90	7932	4730N	05205W	23.6	149.1		GGGG
1569-13470	00000/0000	20037/0779	02/12/74	100	7932	4605N	05241W	24.6	148.3		GPGG
1569-13472	00000/0000	20037/0780	02/12/74	100	7932	4440N	05314W	25.7	147.5		GPGG
1569-13475	00000/0000	20037/0781	02/12/74	90	7932	4315N	05347W	26.7	146.7		GPGG
1569-13481	00000/0000	20037/0782	02/12/74	80	7932	4148N	05418W	27.7	145.9		PPPG
1570-00254	00000/0000	20037/0151	02/13/74	30	7938	2012S	13445E	49.2	87.5		PPP
1570-00261	00000/0000	20037/0152	02/13/74	20	7938	2138S	13423E	48.9	85.9		PPPP
1570-00263	00000/0000	20037/0153	02/13/74	40	7938	2304S	13401E	48.5	84.4		PPPP
1570-00270	00000/0000	20037/0154	02/13/74	20	7938	2431S	13339E	48.1	83.0		PPPP
1570-00272	00000/0000	20037/0155	02/13/74	30	7938	2557S	13316E	47.6	81.5		PPPP
1570-00275	00000/0000	20037/0156	02/13/74	20	7938	2722S	13252E	47.2	80.2		PPP
1570-00281	00000/0000	20037/0157	02/13/74	20	7938	2847S	13227E	46.6	78.9		PPPP
1570-00284	00000/0000	20037/0158	02/13/74	30	7938	3015S	13203E	46.1	77.6		PPP
1570-00290	00000/0000	20037/0159	02/13/74	70	7938	3140S	13139E	45.5	76.4		PPPP
1570-01540	00000/0000	20037/0160	02/13/74	0	7939	3148N	12141E	34.6	139.6		PPPP
1570-01542	00000/0000	20037/0161	02/13/74	0	7939	3021N	12116E	35.5	138.7		PPPP
1570-01545	00000/0000	20037/0162	02/13/74	10	7939	2855N	12052E	36.4	137.7		PPPP
1570-01551	00000/0000	20037/0163	02/13/74	20	7939	2729N	12029E	37.3	136.7		PPP
1570-01554	00000/0000	20037/0164	02/13/74	50	7939	2602N	12005E	38.2	135.6		PPPP
1570-01560	00000/0000	20037/0165	02/13/74	20	7939	2436N	11942E	39.0	134.5		PPPP
1570-02231	00000/0000	20037/0166	02/13/74	100	7939	6751S	08533E	22.9	68.5		PPPP
1570-02233	00000/0000	20037/0167	02/13/74	100	7939	6908S	08348E	21.8	69.7		PPPP
1570-02240	00000/0000	20037/0168	02/13/74	100	7939	7025S	08146E	20.8	71.1		PPPP
1570-13504	00000/0000	20037/0825	02/13/74	100	7946	5310N	05050W	19.7	152.4		GGPG
1570-13510	00000/0000	20037/0826	02/13/74	90	7946	5146N	05133W	20.7	151.5		GGGG
1570-13513	00000/0000	20037/0827	02/13/74	80	7946	5021N	05213W	21.8	150.7		GGGG
1570-13515	00000/0000	20037/0828	02/13/74	30	7946	4857N	05252W	22.8	149.8		GGGG
1570-13522	00000/0000	20037/0829	02/13/74	20	7946	4732N	05330W	23.9	149.0		GGGG

KEYS: CLOUD COVER % ..... 0 TO 100 = % CLOUD COVER. ** = NO CLOUD DATA AVAILABLE.
IMAGE QUALITY ..... BLANKS=BAND NOT PRESENT/REQUESTED. R=RECYCLED. G=GOOD. F=FAIR BUT USABLE. P=POOR.

FROM 02/01/74 TO 02/28/74

OBSERVATION ID	MICROFILM ROLL NO./ POSITION IN ROLL RBV	MSS	DATE ACQUIRED	CLOUD COVER	ORBIT NUMBER	PRINCIPAL POINT OF IMAGE LAT	LONG	SUN ELEV.	SUN AZIM.	IMAGE QUALITY RBV 123	MSS 45678
1570-13524	00000/0000	20037/0830	02/13/74	90	7946	4607N	05406W	24.9	148.2		GGGG
1570-13531	00000/0000	20037/0831	02/13/74	80	7946	4441N	05440W	26.0	147.4		GGGG
1570-13533	00000/0000	20037/0832	02/13/74	90	7946	4316N	05512W	27.0	146.6		GGGG
1570-13540	00000/0000	20037/0833	02/13/74	100	7946	4150N	05544W	28.0	145.7		GGGG
1571-03462	00000/0000	20037/0933	02/14/74	0	7954	2017N	09121E	41.7	130.8		GGGG
1571-04130	00000/0000	20037/0928	02/14/74	90	7954	7025S	05430E	20.5	71.0		P GG
1571-04132	00000/0000	20037/0929	02/14/74	10	7954	7139S	05215E	19.4	72.6		P GG
1571-04135	00000/0000	20037/0930	02/14/74	0	7954	7252S	04941E	18.3	74.7		G GG
1571-04141	00000/0000	20037/0931	02/14/74	0	7954	7404S	04646E	17.3	77.1		G GG
1571-04144	00000/0000	20037/0932	02/14/74	0	7954	7513S	04323E	16.2	80.0		G GG
1571-04150	00000/0000	20037/0934	02/14/74	10	7954	7620S	03926E	15.1	83.4		GGGG
1571-04153	00000/0000	20037/0935	02/14/74	20	7954	7722S	03454E	14.0	87.5		GGGG
1571-04155	00000/0000	20037/0936	02/14/74	20	7954	7819S	02943E	13.0	92.4		PGGG
1571-04162	00000/0000	20037/0937	02/14/74	20	7954	7910S	02335E	11.9	98.1		GGG
1571-04164	00000/0000	20037/0938	02/14/74	40	7954	7952S	01622E	10.8	104.8		PGG
1571-11081	00000/0000	20037/0834	02/14/74	10	7958	7620S	06350W	15.0	83.4		GGGG
1571-11083	00000/0000	20037/0835	02/14/74	20	7958	7722S	06819W	13.9	87.5		GGGG
1571-11090	00000/0000	20037/0939	02/14/74	90	7958	7819S	07332W	12.8	92.4		GPGG
1571-11092	00000/0000	20037/0940	02/14/74	90	7958	7910S	07943W	11.8	98.1		GGGG
1571-11095	00000/0000	20037/0941	02/14/74	90	7958	7952S	08652W	10.7	104.8		GGGG
1571-15482	00000/0000	20037/0942	02/14/74	10	7961	2310N	08838W	40.2	133.0		GGGG
1571-15485	00000/0000	20037/0943	02/14/74	0	7961	2144N	08900W	41.0	131.8		GGGG
1571-15491	00000/0000	20037/0944	02/14/74	20	7961	2017N	08922W	41.8	130.6		GGGG
1571-15494	00000/0000	20037/0945	02/14/74	10	7961	1850N	08944W	42.5	129.4		GGGG
1571-15500	00000/0000	20037/0946	02/14/74	10	7961	1723N	09005W	43.2	128.1		GGGG
1571-17220	00000/0000	20037/0734	02/14/74	10	7962	5557N	10227W	17.9	154.0		GGGG
1571-17223	00000/0000	20037/0735	02/14/74	20	7962	5433N	10316W	19.0	153.1		PPPP
1571-17225	00000/0000	20037/0736	02/14/74	50	7962	5309N	10401W	20.1	152.2		GGGG
1571-17232	00000/0000	20037/0737	02/14/74	80	7962	5144N	10443W	21.1	151.4		GGGG
1571-17234	00000/0000	20037/0738	02/14/74	100	7962	5020N	10522W	22.2	150.5		GGGG
1571-19025	00000/0000	20037/1003	02/14/74	0	7963	6413N	12203W	11.4	160.3		PPGG
1571-19031	00000/0000	20037/1004	02/14/74	0	7963	6251N	12317W	12.5	159.1		GGGG
1571-19034	00000/0000	20037/1005	02/14/74	20	7963	6129N	12426W	13.6	158.0		GGGG
1571-19040	00000/0000	20037/1006	02/14/74	40	7963	6007N	12529W	14.7	156.9		GGGG
1571-19043	00000/0000	20037/1007	02/14/74	60	7963	5844N	12628W	15.8	155.9		GGGG
1571-19045	00000/0000	20037/1008	02/14/74	100	7963	5721N	12722W	16.9	154.9		GGGG
1571-19061	00000/0000	20037/1009	02/14/74	70	7963	5309N	12945W	20.1	152.2		GGGG
1571-19063	00000/0000	20037/1010	02/14/74	80	7963	5144N	13028W	21.1	151.4		GGGG
1572-00371	00000/0000	20037/0836	02/15/74	0	7966	2012S	13155E	49.0	86.5		GGG

KEYS: CLOUD COVER % ..... 0 TO 100 = % CLOUD COVER. ** = NO CLOUD DATA AVAILABLE.
IMAGE QUALITY ..... BLANKS=BAND NOT PRESENT/REQUESTED. R=RECYCLED. G=GOOD. F=FAIR BUT USABLE. P=POOR.

OBSERVATION ID	MICROFILM ROLL NO./ POSITION IN ROLL RBV	MSS	DATE ACQUIRED	CLOUD COVER	ORBIT NUMBER	PRINCIPAL POINT OF IMAGE LAT	LONG	SUN ELEV.	SUN AZIM.	IMAGE QUALITY RBV 123	MSS 45678
1572-02353	00000/0000	20037/0837	02/15/74	100	7967	7026S	07856E	20.1	70.9		GPGG
1572-02355	00000/0000	20037/0838	02/15/74	100	7967	7141S	07641E	19.1	72.6		GPGG
1572-02362	00000/0000	20037/0839	02/15/74	100	7967	7255S	07407E	18.0	74.6		GPGG
1572-02364	00000/0000	20037/0840	02/15/74	100	7967	7406S	07112E	16.9	77.0		GPPG
1572-02371	00000/0000	20037/0841	02/15/74	40	7967	7516S	06747E	15.9	79.9		PGGG
1572-02373	00000/0000	20037/0842	02/15/74	60	7967	7622S	06350E	14.8	83.4		GGPP
1572-02380	00000/0000	20037/0843	02/15/74	10	7967	7724S	05921E	13.7	87.5		GGPG
1572-02382	00000/0000	20037/0844	02/15/74	0	7967	7821S	05406E	12.6	92.4		GGGP
1572-02385	00000/0000	20037/0845	02/15/74	10	7967	7912S	04753E	11.5	98.2		GGGP
1572-02391	00000/0000	20037/0846	02/15/74	30	7967	7953S	04043E	10.4	104.9		GGGG
1572-04184	00000/0000	20037/0908	02/15/74	30	7968	7025S	05308E	20.1	70.9		GP
1572-04191	00000/0000	20037/0903	02/15/74	0	7968	7139S	05052E	19.1	72.6		PGGG
1572-04193	00000/0000	20037/0900	02/15/74	0	7968	7253S	04817E	18.0	74.6		G GG
1572-04200	00000/0000	20037/0901	02/15/74	0	7968	7406S	04521E	16.9	77.0		P GG
1572-04202	00000/0000	20037/0902	02/15/74	0	7968	7515S	04158E	15.8	79.9		P GG
1572-04205	00000/0000	20037/0904	02/15/74	10	7968	7622S	03800E	14.8	83.4		GGG
1572-04211	00000/0000	20037/0905	02/15/74	30	7968	7724S	03331E	13.7	87.5		GGGG
1572-04214	00000/0000	20037/0906	02/15/74	40	7968	7821S	02816E	12.6	92.4		GGGG
1572-04220	00000/0000	20037/0907	02/15/74	10	7968	7912S	02203E	11.5	98.2		PGGG
1572-04223	00000/0000	20037/0909	02/15/74	20	7968	7953S	01449E	10.4	104.9		GG
1572-06025	00000/0000	20037/0947	02/15/74	80	7969	7254S	02227E	18.0	74.6		GG P
1572-06031	00000/0000	20037/0948	02/15/74	30	7969	7405S	01933E	16.9	77.0		GG G
1572-06034	00000/0000	20037/0949	02/15/74	10	7969	7515S	01611E	15.8	79.9		PG G
1572-06040	00000/0000	20037/0950	02/15/74	10	7969	7622S	01217E	14.7	83.4		GG G
1572-06043	00000/0000	20037/0951	02/15/74	70	7969	7724S	00747E	13.7	87.5		GG G
1572-06045	00000/0000	20037/0952	02/15/74	70	7969	7821S	00229E	12.6	92.4		GG G
1572-06052	00000/0000	20037/0953	02/15/74	10	7969	7912S	00346W	11.5	98.1		GG G
1572-06054	00000/0000	20037/0954	02/15/74	30	7969	7953S	01059W	10.4	104.9		GG G
1572-14014	00000/0000	20037/0852	02/15/74	90	7974	5434N	05301W	19.3	153.0		GGGG
1572-14020	00000/0000	20037/0853	02/15/74	80	7974	5310N	05346W	20.3	152.1		GPGG
1572-14023	00000/0000	20037/0854	02/15/74	30	7974	5146N	05429W	21.4	151.3		GGGG
1572-14025	00000/0000	20037/0855	02/15/74	0	7974	5021N	05509W	22.4	150.4		GGGG
1572-14032	00000/0000	20037/0856	02/15/74	0	7974	4857N	05547W	23.5	149.6		GGGG
1572-14034	00000/0000	20037/0857	02/15/74	40	7974	4732N	05623W	24.5	148.8		GGGG
1572-14041	00000/0000	20037/0858	02/15/74	90	7974	4606N	05659W	25.6	147.9		GGGG
1572-14043	00000/0000	20037/0859	02/15/74	80	7974	4441N	05733W	26.6	147.1		GGPG
1572-14050	00000/0000	20037/0860	02/15/74	80	7974	4315N	05806W	27.6	146.2		GGGG
1572-14052	00000/0000	20037/0861	02/15/74	100	7974	4150N	05838W	28.6	145.4		GPGG
1572-15443	00000/0000	20037/0847	02/15/74	10	7975	5559N	07801W	18.2	153.9		GGGG

KEYS: CLOUD COVER % ..... 0 TO 100 = % CLOUD COVER. ** = NO CLOUD DATA AVAILABLE.
IMAGE QUALITY ..... BLANKS=BAND NOT PRESENT/REQUESTED. R=RECYCLED. G=GOOD. F=FAIR BUT USABLE. P=POOR.

FROM 02/01/74 TO 02/28/74

OBSERVATION ID	MICROFILM POSITION RBV	ROLL NO./ IN ROLL MSS	DATE ACQUIRED	CLOUD COVER	ORBIT NUMBER	PRINCIPAL POINT OF IMAGE LAT	LONG	SUN ELEV.	SUN AZIM.	IMAGE QUALITY RBV 123	MSS 45678
1572-15445	00000/0000	20037/0848	02/15/74	0	7975	5434N	07851W	19.3	153.0		GPGG
1572-15452	00000/0000	20037/0849	02/15/74	0	7975	5310N	07937W	20.3	152.1		GPGG
1572-15454	00000/0000	20037/0850	02/15/74	0	7975	5145N	08021W	21.4	151.3		GGGG
1572-15461	00000/0000	20037/0851	02/15/74	0	7975	5020N	08101W	22.5	150.4		GGGG
1572-17272	00000/0000	20037/0730	02/15/74	50	7976	5719N	10303W	17.2	154.8		GPGG
1572-17275	00000/0000	20037/0731	02/15/74	60	7976	5555N	10354W	18.3	153.9		GPGG
1572-17281	00000/0000	20037/0728	02/15/74	40	7976	5431N	10442W	19.3	153.0		G GP
1572-17284	00000/0000	20037/0733	02/15/74	10	7976	5307N	10527W	20.4	152.1		GG
1572-17290	00000/0000	20037/0732	02/15/74	30	7976	5142N	10610W	21.5	151.2		PGG
1572-17293	00000/0000	20037/0729	02/15/74	40	7976	5018N	10651W	22.5	150.4		P PG
1572-23012	00000/0000	20037/0972	02/15/74	60	7979	2556S	15447E	47.2	80.2		PGGG
1572-23014	00000/0000	20037/0973	02/15/74	90	7979	2722S	15423E	46.7	78.9		PPGG
1572-23021	00000/0000	20037/0974	02/15/74	90	7979	2848S	15400E	46.2	77.6		GGGG
1572-23023	00000/0000	20037/0975	02/15/74	60	7979	3013S	15335E	45.6	76.4		GGGG
1572-23030	00000/0000	20037/0976	02/15/74	60	7979	3138S	15310E	45.0	75.2		GGGG
1572-23153	00000/0000	20037/0783	02/15/74	0	7979	7259S	12405E	17.6	74.7		GGGG
1572-23160	00000/0000	20037/0784	02/15/74	0	7979	7411S	12106E	16.6	77.2		GGGG
1572-23162	00000/0000	20037/0785	02/15/74	0	7979	7521S	11739E	15.5	80.2		GGPG
1572-23165	00000/0000	20037/0786	02/15/74	0	7979	7627S	11341E	14.4	83.7		GGGG
1572-23171	00000/0000	20037/0787	02/15/74	0	7979	7729S	10907E	13.3	87.9		GGGG
1572-23174	00000/0000	20037/0788	02/15/74	10	7979	7825S	10347E	12.2	92.8		GGGG
1572-23180	00000/0000	20037/0789	02/15/74	10	7979	7915S	09730E	11.1	98.7		GGGG
1572-23183	00000/0000	20037/0790	02/15/74	10	7979	7956S	09015E	10.0	105.5		GGGG
1573-02431	00000/0000	20037/0977	02/16/74	70	7981	7620S	06229E	14.5	83.2		GGGG
1573-02434	00000/0000	20037/0978	02/16/74	40	7981	7723S	05800E	13.4	87.3		GGGG
1573-02440	00000/0000	20037/0979	02/16/74	10	7981	7820S	05243E	12.3	92.2		GGGG
1573-02443	00000/0000	20037/0980	02/16/74	10	7981	7910S	04630E	11.2	98.0		PGGP
1573-02445	00000/0000	20037/0981	02/16/74	10	7981	7952S	03921E	10.1	104.7		PPPG
1573-06081	00000/0000	20037/0791	02/16/74	90	7983	7138S	02334E	18.7	72.4		GGGG
1573-06083	00000/0000	20037/0792	02/16/74	40	7983	7252S	02101E	17.7	74.4		GGGG
1573-06090	00000/0000	20037/0793	02/16/74	30	7983	7404S	01805E	16.6	76.9		GGGG
1573-06092	00000/0000	20037/0794	02/16/74	10	7983	7514S	01443E	15.5	79.7		GGGG
1573-06095	00000/0000	20037/0795	02/16/74	10	7983	7620S	01050E	14.4	83.2		GGGG
1573-06101	00000/0000	20037/0796	02/16/74	30	7983	7722S	00623E	13.3	87.3		GGGG
1573-06104	00000/0000	20037/0797	02/16/74	20	7983	7820S	00106E	12.3	92.2		GGGG
1573-06110	00000/0000	20037/0798	02/16/74	0	7983	7910S	00508W	11.2	97.9		GGGG
1573-06113	00000/0000	20037/0799	02/16/74	0	7983	7952S	01220W	10.1	104.6		GGGG
1573-07151	00000/0000	20037/0891	02/16/74	90	7984	5143N	04724E	21.6	151.2		GGGG
1573-12475	00000/0000	20037/0892	02/16/74	90	7987	2721S	05208W	46.6	78.6		GGGG

KEYS: CLOUD COVER % ..... 0 TO 100 = % CLOUD COVER. ** = NO CLOUD DATA AVAILABLE.
IMAGE QUALITY ..... BLANKS=BAND NOT PRESENT/REQUESTED. R=RECYCLED. G=GOOD. F=FAIR BUT USABLE. P=POOR.

OBSERVATION ID	MICROFILM ROLL NO./ POSITION IN ROLL RBV	MSS	DATE ACQUIRED	CLOUD COVER	ORBIT NUMBER	PRINCIPAL POINT OF IMAGE LAT	LONG	SUN ELEV.	SUN AZIM.	IMAGE QUALITY RBV 123	MSS 45678
1573-14072	00000/0000	20037/0982	02/16/74	70	7988	5433N	05426W	19.6	152.9		GGGG
1573-14075	00000/0000	20037/0983	02/16/74	40	7988	5309N	05511W	20.7	152.0		GGGG
1573-14081	00000/0000	20037/0984	02/16/74	0	7988	5144N	05554W	21.7	151.2		GGGG
1573-14084	00000/0000	20037/0985	02/16/74	40	7988	5019N	05636W	22.8	150.3		GGGG
1573-14090	00000/0000	20037/0986	02/16/74	80	7988	4854N	05716W	23.8	149.4		PGGG
1573-14093	00000/0000	20037/0987	02/16/74	50	7988	4729N	05753W	24.9	148.6		GGGG
1573-14095	00000/0000	20037/0988	02/16/74	40	7988	4603N	05829W	25.9	147.8		GGGG
1573-14102	00000/0000	20037/0989	02/16/74	70	7988	4438N	05903W	26.9	146.9		GPGG
1573-14104	00000/0000	20037/0990	02/16/74	90	7988	4312N	05936W	28.0	146.1		GGGG
1573-14111	00000/0000	20037/0991	02/16/74	90	7988	4147N	06007W	29.0	145.2		GGGG
1573-14193	00000/0000	20037/0893	02/16/74	10	7988	1302N	06812W	45.6	123.3		GGGP
1573-14195	00000/0000	20037/0894	02/16/74	20	7988	1135N	06833W	46.2	121.9		GGPP
1573-14202	00000/0000	20037/0895	02/16/74	40	7988	1009N	06854W	46.7	120.4		GGGG
1573-14272	00000/0000	20037/0896	02/16/74	10	7988	1425S	07438W	49.9	92.1		GPGG
1573-14275	00000/0000	20037/0897	02/16/74	20	7988	1552S	07459W	49.7	90.4		GGGP
1573-14281	00000/0000	20037/0898	02/16/74	30	7988	1719S	07520W	49.5	88.8		GGGG
1573-14284	00000/0000	20037/0899	02/16/74	20	7988	1845S	07541W	49.2	87.2		PGGG
1573-15495	00000/0000	20037/0868	02/16/74	0	7989	5720N	07841W	17.5	154.8		GGPP
1573-15501	00000/0000	20037/0869	02/16/74	0	7989	5556N	07931W	18.6	153.8		PGPG
1573-15504	00000/0000	20037/0870	02/16/74	10	7989	5433N	08018W	19.6	152.9		PGGG
1573-15510	00000/0000	20037/0871	02/16/74	40	7989	5309N	08102W	20.7	152.0		GGGG
1573-15513	00000/0000	20037/0872	02/16/74	70	7989	5144N	08145W	21.8	151.1		GGGG
1573-15515	00000/0000	20037/0873	02/16/74	100	7989	5019N	08226W	22.8	150.3		GGGG
1573-19141	00000/0000	20037/0885	02/16/74	20	7991	6413N	12456W	12.1	160.2		GGPG
1573-19144	00000/0000	20037/0886	02/16/74	60	7991	6251N	12611W	13.2	159.0		GGGG
1573-19150	00000/0000	20037/0887	02/16/74	90	7991	6129N	12719W	14.3	157.9		GGGG
1573-19153	00000/0000	20037/0888	02/16/74	80	7991	6007N	12821W	15.4	156.8		GGGG
1573-19173	00000/0000	20037/0889	02/16/74	100	7991	5308N	13237W	20.8	152.0		GGGG
1573-19180	00000/0000	20037/0890	02/16/74	100	7991	5144N	13321W	21.8	151.1		GGGG
1573-23070	00000/0000	20037/0910	02/16/74	40	7993	2559S	15320E	47.1	79.7		GGGG
1573-23073	00000/0000	20037/0911	02/16/74	80	7993	2725S	15257E	46.6	78.4		GGGG
1573-23075	00000/0000	20037/0912	02/16/74	90	7993	2851S	15233E	46.0	77.1		GGGG
1573-23082	00000/0000	20037/0913	02/16/74	50	7993	3016S	15208E	45.4	75.9		GGGG
1573-23084	00000/0000	20037/0914	02/16/74	50	7993	3141S	15142E	44.8	74.7		GGGG
1574-01034	00000/0000	20037/0955	02/17/74	100	7994	7024S	10155E	19.5	70.6		GGGP
1574-01040	00000/0000	20037/0956	02/17/74	100	7994	7140S	09939E	18.4	72.4		GPPP
1574-01043	00000/0000	20037/0957	02/17/74	100	7994	7254S	09705E	17.4	74.4		GPPG
1574-01045	00000/0000	20037/0958	02/17/74	100	7994	7406S	09407E	16.3	76.8		GGGG
1574-01052	00000/0000	20037/0959	02/17/74	100	7994	7515S	09043E	15.2	79.7		GGGP

KEYS: CLOUD COVER % ..... 0 TO 100 = % CLOUD COVER. ** = NO CLOUD DATA AVAILABLE.
IMAGE QUALITY ..... BLANKS=BAND NOT PRESENT/REQUESTED. R=RECYCLED. G=GOOD. F=FAIR BUT USABLE. P=POOR.

OBSERVATION ID	MICROFILM POSITION RBV	ROLL NO./ IN ROLL MSS	DATE ACQUIRED	CLOUD COVER	ORBIT NUMBER	PRINCIPAL POINT OF IMAGE LAT	LONG	SUN ELEV.	SUN AZIM.	IMAGE RBV 123	QUALITY MSS 45678
1574-01054	00000/0000	20037/0960	02/17/74	100	7994	7622S	08649E	14.1	83.2		GPGG
1574-01061	00000/0000	20037/0961	02/17/74	80	7994	7724S	08219E	13.1	87.3		GGGG
1574-01063	00000/0000	20037/0962	02/17/74	70	7994	7821S	07702E	12.0	92.2		GPGP
1574-01070	00000/0000	20037/0963	02/17/74	40	7994	7911S	07047E	10.9	98.0		GPGG
1574-01072	00000/0000	20037/0964	02/17/74	40	7994	7952S	06338E	9.8	104.8		GPGG
1574-02165	00000/0000	20037/0965	02/17/74	50	7995	3144N	11555E	35.8	138.7		GGPG
1574-02483	00000/0000	20037/0966	02/17/74	90	7995	7516S	06452E	15.2	79.7		GGPG
1574-02490	00000/0000	20037/0967	02/17/74	80	7995	7622S	06100E	14.1	83.2		GPGG
1574-02492	00000/0000	20037/0968	02/17/74	100	7995	7724S	05630E	13.0	87.3		GGPG
1574-02495	00000/0000	20037/0969	02/17/74	100	7995	7821S	05109E	11.9	92.2		PPPP
1574-02501	00000/0000	20037/0970	02/17/74	60	7995	7911S	04453E	10.9	98.0		PGGG
1574-02504	00000/0000	20037/0971	02/17/74	30	7995	7952S	03744E	9.8	104.7		PPGG
1574-05335	00000/0000	20037/0926	02/17/74	0	7997	6411N	08013E	12.3	160.2		GGGG
1574-05342	00000/0000	20037/0927	02/17/74	0	7997	6249N	07857E	13.3	159.0		GGGG
1574-05344	00000/0000	20037/0915	02/17/74	0	7997	6126N	07748E	14.4	157.8		GGGG
1574-05351	00000/0000	20037/0916	02/17/74	0	7997	6004N	07644E	15.5	156.7		GGGG
1574-05353	00000/0000	20037/0917	02/17/74	0	7997	5842N	07546E	16.6	155.7		GGGG
1574-05360	00000/0000	20037/0918	02/17/74	0	7997	5718N	07451E	17.7	154.7		GGGG
1574-05362	00000/0000	20037/0919	02/17/74	0	7997	5554N	07400E	18.8	153.8		GGGG
1574-05365	00000/0000	20037/0920	02/17/74	0	7997	5431N	07312E	19.9	152.8		GGGG
1574-05371	00000/0000	20037/0921	02/17/74	0	7997	5306N	07227E	20.9	152.0		GGGG
1574-06142	00000/0000	20037/0922	02/17/74	90	7997	7253S	01931E	17.3	74.4		GGPG
1574-06144	00000/0000	20037/0923	02/17/74	70	7997	7405S	01635E	16.2	76.8		GGGG
1574-06151	00000/0000	20037/0924	02/17/74	40	7997	7515S	01311E	15.2	79.7		GGGG
1574-06153	00000/0000	20037/0925	02/17/74	20	7997	7621S	00917E	14.1	83.2		GGGG
1574-10481	00000/0000	20037/0800	02/17/74	90	8000	4855N	00658W	24.1	149.4		GGGG
1574-10484	00000/0000	20037/0801	02/17/74	90	8000	4729N	00735W	25.1	148.5		GGGG
1574-10490	00000/0000	20037/0802	02/17/74	90	8000	4604N	00810W	26.2	147.7		GGGG
1574-10493	00000/0000	20037/0803	02/17/74	60	8000	4439N	00844W	27.2	146.8		GGGG
1574-10495	00000/0000	20037/0804	02/17/74	50	8000	4314N	00917W	28.2	146.0		GGGG
1574-10502	00000/0000	20037/0805	02/17/74	40	8000	4149N	00949W	29.2	145.1		GGGG
1574-10504	00000/0000	20037/0806	02/17/74	40	8000	4025N	01020W	30.2	144.2		GGGG
1574-10511	00000/0000	20037/0807	02/17/74	50	8000	3859N	01050W	31.2	143.3		GGGG
1574-12265	00000/0000	20037/0808	02/17/74	90	8001	6413N	02259W	12.3	160.2		GGGG
1574-12272	00000/0000	20037/0809	02/17/74	100	8001	6252N	02414W	13.4	159.0		GGGG
1574-14124	00000/0000	20037/0876	02/17/74	90	8002	5557N	05504W	18.9	153.8		PGGG
1574-14130	00000/0000	20037/0877	02/17/74	20	8002	5433N	05554W	19.9	152.8		GGGG
1574-14133	00000/0000	20037/0878	02/17/74	0	8002	5309N	05639W	21.0	151.9		GGGG
1574-14135	00000/0000	20037/0879	02/17/74	0	8002	5144N	05722W	22.1	151.1		GGGG

KEYS: CLOUD COVER % ..... 0 TO 100 = % CLOUD COVER. ** = NO CLOUD DATA AVAILABLE.
IMAGE QUALITY ..... BLANKS=BAND NOT PRESENT/REQUESTED. R=RECYCLED. G=GOOD. F=FAIR BUT USABLE. P=POOR.

OBSERVATION ID	MICROFILM POSITION RBV	ROLL NO./ IN ROLL MSS	DATE ACQUIRED	CLOUD COVER	ORBIT NUMBER	PRINCIPAL POINT OF IMAGE LAT	LONG	SUN ELEV.	SUN AZIM.	IMAGE QUALITY RBV 123	MSS 45678
1574-14142	00000/0000	20037/0880	02/17/74	30	8002	5020N	05802W	23.1	150.2		GPGG
1574-14144	00000/0000	20037/0881	02/17/74	30	8002	4855N	05840W	24.2	149.3		GPGP
1574-14151	00000/0000	20037/0882	02/17/74	20	8002	4730N	05917W	25.2	148.5		GPGG
1574-14153	00000/0000	20037/0874	02/17/74	80	8002	4605N	05951W	26.2	147.6		G PG
1574-14160	00000/0000	20037/0875	02/17/74	100	8002	4440N	06025W	27.2	146.8		P PG
1574-14162	00000/0000	20037/0883	02/17/74	100	8002	4315N	06058W	28.3	145.9		PPGG
1574-14165	00000/0000	20037/0884	02/17/74	100	8002	4149N	06129W	29.3	145.1		GGGG
1574-15553	00000/0000	20037/0863	02/17/74	0	8003	5722N	08000W	17.8	154.7		PPGG
1574-15560	00000/0000	20037/0862	02/17/74	0	8003	5558N	08051W	18.9	153.8		G GG
1574-15562	00000/0000	20037/0864	02/17/74	0	8003	5434N	08139W	20.0	152.8		GPGG
1574-15565	00000/0000	20037/0865	02/17/74	0	8003	5310N	08225W	21.0	151.9		GGGP
1574-15571	00000/0000	20037/0866	02/17/74	0	8003	5145N	08308W	22.1	151.1		GGGG
1574-15574	00000/0000	20037/0867	02/17/74	10	8003	5021N	08349W	23.1	150.2		GGGG
1574-23124	00000/0000	20037/1019	02/17/74	80	8007	2556S	15154E	47.0	79.3		GGGG
1574-23131	00000/0000	20037/1020	02/17/74	80	8007	2721S	15131E	46.4	78.0		GGGG
1574-23133	00000/0000	20037/1021	02/17/74	30	8007	2848S	15108E	45.9	76.7		GGGG
1575-05393	00000/0000	20037/1033	02/18/74	0	8011	6412N	07848E	12.6	160.2		GGGG
1575-05400	00000/0000	20037/1034	02/18/74	0	8011	6251N	07733E	13.7	158.9		GGGG
1575-05402	00000/0000	20037/1022	02/18/74	0	8011	6129N	07624E	14.8	157.8		GGGG
1575-05405	00000/0000	20037/1023	02/18/74	0	8011	6006N	07521E	15.9	156.7		GGGG
1575-05411	00000/0000	20037/1024	02/18/74	0	8011	5843N	07422E	16.9	155.6		GGGP
1575-05414	00000/0000	20037/1025	02/18/74	0	8011	5720N	07327E	18.0	154.7		GGGG
1575-05420	00000/0000	20037/1026	02/18/74	20	8011	5556N	07236E	19.1	153.7		GGPG
1575-05423	00000/0000	20037/1027	02/18/74	70	8011	5431N	07147E	20.2	152.8		GGGP
1575-05425	00000/0000	20037/1028	02/18/74	80	8011	5307N	07102E	21.2	151.9		PGGG
1575-06202	00000/0000	20037/1029	02/18/74	10	8011	7404S	01513E	15.9	76.6		GG P
1575-06205	00000/0000	20037/1030	02/18/74	30	8011	7514S	01153E	14.8	79.5		GGGG
1575-06211	00000/0000	20037/1031	02/18/74	70	8011	7620S	00803E	13.8	83.0		GGGG
1575-06214	00000/0000	20037/1032	02/18/74	60	8011	7722S	00334E	12.7	87.1		GG G
1575-07234	00000/0000	20037/1035	02/18/74	10	8012	6128N	05038E	14.8	157.8		PPPP
1575-07240	00000/0000	20037/1036	02/18/74	20	8012	6006N	04934E	15.9	156.7		GGGG
1575-07243	00000/0000	20037/1037	02/18/74	30	8012	5843N	04835E	17.0	155.6		GGGG
1575-07245	00000/0000	20037/1038	02/18/74	50	8012	5720N	04739E	18.1	154.7		GGGG
1575-14182	00000/0000	20037/0996	02/18/74	80	8016	5555N	05632W	19.2	153.7		PPGG
1575-14185	00000/0000	20037/0992	02/18/74	90	8016	5432N	05719W	20.3	152.7		P GG
1575-14191	00000/0000	20037/0993	02/18/74	100	8016	5308N	05804W	21.4	151.8		G GG
1575-14194	00000/0000	20037/0994	02/18/74	90	8016	5143N	05847W	22.4	150.9		G GG
1575-14200	00000/0000	20037/0995	02/18/74	90	8016	5019N	05928W	23.5	150.1		G GG
1575-14203	00000/0000	20037/0997	02/18/74	90	8016	4854N	06007W	24.5	149.2		GPGG

KEYS: CLOUD COVER % ..... 0 TO 100 = % CLOUD COVER. ** = NO CLOUD DATA AVAILABLE.
IMAGE QUALITY ..... BLANKS=BAND NOT PRESENT/REQUESTED. R=RECYCLED. G=GOOD. F=FAIR BUT USABLE. P=POOR.

FROM 02/01/74 TO 02/28/74

OBSERVATION ID	MICROFILM ROLL NO./ POSITION IN ROLL RBV	MSS	DATE ACQUIRED	CLOUD COVER	ORBIT NUMBER	PRINCIPAL POINT OF IMAGE LAT	LONG	SUN ELEV.	SUN AZIM.	IMAGE QUALITY RBV 123	MSS 45678
1575-14205	00000/0000	20037/0998	02/18/74	100	8016	4729N	06044W	25.6	148.3		GGGG
1575-14212	00000/0000	20037/0999	02/18/74	100	8016	4603N	06119W	26.6	147.5		PGPG
1575-14214	00000/0000	20037/1000	02/18/74	100	8016	4438N	06153W	27.6	146.6		GGGG
1575-14221	00000/0000	20037/1001	02/18/74	100	8016	4312N	06226W	28.6	145.8		GGGP
1575-14223	00000/0000	20037/1002	02/18/74	100	8016	4146N	06258W	29.6	144.9		GGGG
1575-16032	00000/0000	20037/0727	02/18/74	80	8017	5018N	08518W	23.5	150.1		G P
1575-21383	00000/0000	20037/0689	02/18/74	50	8020	3723S	17254E	41.6	69.9		PGGG
1576-00400	00000/0000	20037/0690	02/19/74	0	8022	4852N	14501E	24.7	149.1		GGGG
1576-09253	00000/0000	20037/0822	02/19/74	30	8027	1723N	00601E	44.3	126.4		G GG
1576-09260	00000/0000	20037/0823	02/19/74	30	8027	1556N	00540E	45.0	125.0		G GG
1576-14234	00000/0000	20037/0810	02/19/74	90	8030	5722N	05705W	18.5	154.6		PGG
1576-14241	00000/0000	20037/0811	02/19/74	80	8030	5558N	05757W	19.6	153.6		GGGG
1576-14243	00000/0000	20037/0812	02/19/74	60	8030	5434N	05845W	20.6	152.7		GGGG
1576-14250	00000/0000	20037/0813	02/19/74	30	8030	5310N	05930W	21.7	151.7		GGGG
1576-14252	00000/0000	20037/0814	02/19/74	10	8030	5145N	06013W	22.8	150.9		GGGG
1576-14255	00000/0000	20037/0815	02/19/74	20	8030	5020N	06054W	23.8	150.0		PGGG
1576-14261	00000/0000	20037/0816	02/19/74	20	8030	4855N	06134W	24.8	149.1		GGGG
1576-14264	00000/0000	20037/0817	02/19/74	0	8030	4730N	06211W	25.9	148.2		GGGG
1576-14270	00000/0000	20037/0818	02/19/74	0	8030	4605N	06247W	26.9	147.4		GGGG
1576-14273	00000/0000	20037/0819	02/19/74	0	8030	4439N	06320W	27.9	146.5		GGGG
1576-14275	00000/0000	20037/0820	02/19/74	10	8030	4314N	06352W	28.9	145.6		GGGG
1576-14282	00000/0000	20037/0821	02/19/74	30	8030	4149N	06422W	29.9	144.7		GGGG
1576-16090	00000/0000	20037/0739	02/19/74	30	8031	5020N	08643W	23.8	150.0		GPGG
1576-23371	00000/0000	20037/0824	02/19/74	0	8035	6901S	12538E	19.7	68.7		GPGG

KEYS: CLOUD COVER % ..... 0 TO 100 = % CLOUD COVER. ** = NO CLOUD DATA AVAILABLE.
IMAGE QUALITY ..... BLANKS=BAND NOT PRESENT/REQUESTED. R=RECYCLED. G=GOOD. F=FAIR BUT USABLE. P=POOR.

COORDINATE LISTING
STANDARD CATALOG FOR NON-US
FROM 02/01/74 TO 02/28/74

PRINCIPAL PT. OF IMAGE LONG	LAT	OBSERVATION ID	CC %	QUALITY RBV MSS 12345678
17449E	3555S	1556-21325	40	GGGG
17422E	3722S	1556-21331	50	G PG
17354E	3848S	1556-21334	30	PPGG
17326E	4013S	1556-21340	80	G GG
17255E	4137S	1556-21343	60	GPGG
17254E	3723S	1575-21383	50	PGGG
17223E	4302S	1556-21345	70	GGGG
17149E	4429S	1556-21352	90	GGGG
17114E	4554S	1556-21354	90	GGGG
17038E	4718S	1556-21361	90	GGGG
15610E	7030S	1553-21261	100	GPPP
15447E	2556S	1572-23012	60	PGGG
15423E	2722S	1572-23014	90	PPGG
15400E	2848S	1572-23021	90	GGGG
15352E	7145S	1553-21263	100	PPP
15335E	3013S	1572-23023	60	GGGG
15320E	2559S	1573-23070	40	GGGG
15310E	3138S	1572-23030	60	GGGG
15257E	2725S	1573-23073	80	GGGG
15233E	2851S	1573-23075	90	GGGG
15208E	3016S	1573-23082	50	GGGG
15154E	2556S	1574-23124	80	GGGG
15142E	3141S	1573-23084	50	GGGG
15131E	2721S	1574-23131	80	GGGG
15119E	7258S	1553-21270	100	PPPP
15108E	2848S	1574-23133	30	GGGG
14948E	1133S	1560-23314	30	G GG
14822E	7410S	1553-21272	100	PPPP
14810E	6912S	1560-22053	50	GGGG
14750E	7922S	1555-19573	90	GGGP
14501E	4852N	1576-00400	0	GGGG
14458E	7518S	1553-21275	80	PPPP
14419E	6751S	1564-22280	30	GGGG
14325E	2007S	1563-23512	10	GGGG
14323E	1427S	1564-23553	50	GGGG
14303E	1552S	1564-23555	60	GGGG
14303E	2133S	1563-23515	0	PGGG
14242E	1718S	1564-23562	60	GGGG

PRINCIPAL PT. OF IMAGE LONG	LAT	OBSERVATION ID	CC %	QUALITY RBV MSS 12345678
14240E	2301S	1563-23521	0	GGGG
14238E	1130S	1566-00002	70	G GP
14221E	1846S	1564-23564	20	GGGG
14219E	2429S	1563-23524	0	GGGG
14217E	1257S	1566-00004	70	P GP
14159E	2011S	1564-23571	10	GGGG
14157E	1425S	1566-00011	70	G GP
14156E	2555S	1563-23530	0	GGGG
14136E	2135S	1564-23573	10	PGGG
14133E	2719S	1563-23533	0	PGGG
14113E	2302S	1564-23580	0	GGGP
14108E	2845S	1563-23535	0	GGGG
14103E	7624S	1553-21281	30	P
14052E	1257S	1567-00063	90	GGGP
14050E	2429S	1564-23582	0	GPGG
14032E	1423S	1567-00065	90	GPGG
14031E	7954S	1555-19580	100	GGGP
14026E	2554S	1564-23585	0	GPGG
14010E	1549S	1567-00072	80	GGGG
14003E	2720S	1564-23591	0	GGGG
14002E	5601N	1564-01123	20	GGGG
13949E	1717S	1567-00074	80	PGGG
13939E	2845S	1564-23594	0	PGGG
13914E	3012S	1565-00000	0	PGGG
13849E	3140S	1565-00003	0	GGPG
13739E	2008S	1568-00142	10	GGGG
13635E	7736S	1553-21284	20	PPPP
13634E	1845S	1569-00193	20	GGGG
13613E	2010S	1569-00200	0	GPGG
13550E	2136S	1569-00202	0	GGGG
13528E	2303S	1569-00205	0	GGGG
13511E	5724N	1568-01350	0	GGGG
13505E	2431S	1569-00211	10	GGGG
13445E	2012S	1570-00254	30	PPP
13441E	2556S	1569-00214	10	GGGG
13423E	2138S	1570-00261	20	PPPP
13420E	5600N	1568-01353	0	GGGG
13418E	2721S	1569-00220	0	GGGG

PRINCIPAL PT. OF IMAGE LONG	LAT	OBSERVATION ID	CC %	QUALITY RBV MSS 12345678
13401E	2304S	1570-00263	40	PPPP
13354E	2847S	1569-00223	10	GPGG
13342E	5722N	1569-01405	20	GGGG
13339E	2431S	1570-00270	20	PPPP
13331E	5436N	1568-01355	0	GGGG
13316E	2557S	1570-00272	30	PPPP
13252E	2722S	1570-00275	20	PPP
13250E	5558N	1569-01411	10	GGGG
13245E	5312N	1568-01362	0	GGGG
13227E	2847S	1570-00281	20	PPPP
13220E	7910S	1548-21010	10	GGGG
13203E	3015S	1570-00284	30	PPP
13201E	5434N	1569-01414	0	GGGG
13201E	5147N	1568-01364	0	GGGG
13155E	2012S	1572-00371	0	GGG
13139E	3140S	1570-00290	70	PPPP
13119E	6755S	1555-23195	100	GGG
13116E	5310N	1569-01420	0	GGGG
13111E	3307S	1552-00300	10	P
13033E	5145N	1569-01423	0	GGGG
12953E	5021N	1569-01425	0	GGGG
12929E	6912S	1555-23202	100	GGPG
12914E	4856N	1569-01432	20	GPGG
12837E	4731N	1569-01434	40	GGGG
12801E	4606N	1569-01441	70	GPGG
12727E	4440N	1569-01443	90	GPGG
12708E	4727N	1552-01495	0	GGGG
12633E	5717N	1556-02095	0	GGGG
12632E	4601N	1552-01502	30	GGGG
12558E	4436N	1552-01504	60	GGGG
12542E	5554N	1556-02101	0	GGGG
12538E	3308S	1556-00525	100	GGGG
12538E	6901S	1576-23371	0	GPGG
12525E	4311N	1552-01511	60	GGGG
12512E	7952S	1548-21012	10	GGGP
12454E	7912S	1553-21293	10	PP
12453E	5431N	1556-02104	0	GGGG
12408E	6754S	1560-23482	60	GGGG

KEYS: CLOUD COVER % ..... 0 TO 100 = % CLOUD COVER. ** = NO CLOUD DATA AVAILABLE.
IMAGE QUALITY ..... BLANKS=BAND NOT PRESENT/REQUESTED. R=RECYCLED. G=GOOD. F=FAIR BUT USABLE. P=POOR.

COORDINATE LISTING
STANDARD CATALOG FOR NON-US
FROM 02/01/74 TO 02/28/74

PRINCIPAL PT. OF IMAGE LONG	LAT	OBSERVATION ID	CC %	QUALITY RBV MSS 12345678	PRINCIPAL PT. OF IMAGE LONG	LAT	OBSERVATION ID	CC %	QUALITY RBV MSS 12345678	PRINCIPAL PT. OF IMAGE LONG	LAT	OBSERVATION ID	CC %	QUALITY RBV MSS 12345678
12407E	5307N	1556-02110	0	GGGG	11846E	3141S	1561-01205	80	GGPG	11509E	2854N	1556-02181	100	GGG
12405E	7259S	1572-23153	0	GGGG	11833E	5555N	1561-02384	0	P	11456E	4148N	1559-02313	80	G PP
12401E	3307S	1557-00583	90	GGPG	11825E	5308N	1560-02335	0	P	11452E	5434N	1563-02503	0	G GG
12334E	3432S	1557-00585	90	GGGG	11820E	3307S	1561-01211	90	GGPG	11446E	5143N	1562-02454	0	G G
12324E	5142N	1556-02113	0	GGGG	11819E	4311N	1557-02194	0	G GP	11445E	2727N	1556-02183	100	GGG
12250E	5556N	1558-02213	0	GPPG	11804E	6132N	1564-02541	0	GPGG	11426E	4022N	1559-02315	80	G GP
12244E	5017N	1556-02115	0	GGGG	11801E	7143S	1560-23494	0	GGGG	11426E	3606N	1558-02272	50	PPGP
12235E	3309S	1558-01041	30	PP P	11753E	5720N	1562-02440	10	G G	11422E	2601N	1556-02190	100	GGG
12220E	7146S	1557-23323	20	GPPP	11753E	3432S	1561-01214	80	GGPG	11406E	5310N	1563-02510	10	G GG
12218E	6912S	1560-23485	20	GGPG	11748E	4146N	1557-02200	0	G GG	11405E	5018N	1562-02460	0	P G
12205E	4853N	1556-02122	40	GGGG	11747E	4854N	1559-02292	0	G GP	11359E	3440N	1558-02275	70	PPPP
12201E	5433N	1558-02220	0	PPPG	11745E	5431N	1561-02391	0	P	11356E	3857N	1559-02322	50	G GP
12141E	3148N	1570-01540	0	PPPP	11739E	7521S	1572-23162	0	GGPG	11350E	2848S	1565-01425	10	GPPP
12127E	4727N	1556-02124	80	GGGG	11727E	4440N	1558-02245	0	P P	11341E	7627S	1572-23165	0	GGGG
12116E	5309N	1558-02222	0	PGPG	11717E	4020N	1557-02203	0	G GP	11333E	3314N	1558-02281	90	GPGP
12116E	3021N	1570-01542	0	PPPP	11711E	6749S	1566-00170	40	P PP	11325E	3012S	1565-01432	20	PPPP
12109E	2304S	1561-01182	0	PGPG	11710E	4729N	1559-02295	50	G G	11322E	5146N	1563-02512	40	G PG
12106E	7411S	1572-23160	0	GGGG	11702E	5556N	1562-02442	0	GP G	11252E	2136S	1567-01521	20	PGPP
12052E	2855N	1570-01545	10	PPPP	11659E	5307N	1561-02393	0	P	11247E	2719S	1566-01481	40	GGGG
12051E	4602N	1556-02131	100	GGGP	11654E	4314N	1558-02252	0	P	11241E	5021N	1563-02515	100	P PP
12046E	2431S	1561-01184	0	PGPG	11647E	3854N	1557-02205	0	P PP	11230E	2302S	1567-01524	40	GGGG
12039E	4852N	1557-02180	0	G GG	11647E	7411S	1557-23332	0	PPPP	11230E	7408S	1560-23503	0	PPGP
12033E	5144N	1558-02225	0	PPGG	11635E	4604N	1559-02301	90	G GP	11207E	2428S	1567-01530	70	GGPG
12029E	2729N	1570-01551	20	PPP	11623E	4149N	1558-02254	10	P P	11205E	4147N	1561-02425	0	P
12023E	2558S	1561-01191	0	GPPG	11618E	3729N	1557-02212	0	G PP	11203E	4856N	1563-02521	100	GPPP
12015E	7029S	1560-23491	0	GGPG	11614E	5432N	1562-02445	0	G G	11135E	4021N	1561-02432	0	P
12005E	2602N	1570-01554	50	PPPP	11601E	4439N	1559-02304	90	G P	11126E	4731N	1563-02524	100	PPP
12002E	4727N	1557-02182	0	G GG	11559E	3146N	1556-02172	90	GGG	11114E	6756S	1552-00402	40	GGGG
12000E	2724S	1561-01193	0	GGGG	11555E	3144N	1574-02165	50	GGPG	11105E	3856N	1561-02434	0	P
11958E	5556N	1560-02330	0	P	11552E	4023N	1558-02261	50	G	11104E	1849N	1557-02264	20	G PP
11952E	5020N	1558-02231	0	PPPP	11551E	3603N	1557-02214	0	P PP	11051E	4605N	1563-02530	100	PPPP
11946E	7300S	1557-23330	0	PPP	11539E	5558N	1563-02501	0	G GG	11043E	7736S	1553-23115	50	GPPP
11942E	2436N	1570-01560	20	PPPP	11533E	3020N	1556-02174	90	GGG	11017E	4440N	1563-02533	100	G P
11926E	4602N	1557-02185	0	G GG	11529E	5307N	1562-02451	0	G G	11000E	2019N	1558-02320	90	GPGP
11913E	4855N	1558-02234	0	P	11528E	4313N	1559-02310	60	G PP	10944E	4315N	1563-02535	100	G PP
11910E	5432N	1560-02332	0	P	11526E	7257S	1560-23500	0	GGGP	10939E	1852N	1558-02322	50	PPPG
11852E	4437N	1557-02191	0	G GG	11525E	3437N	1557-02221	20	G PP	10924E	6914S	1552-00405	40	GPGG
11849E	6630S	1566-00163	30	P GP	11523E	3857N	1558-02263	60	P	10913E	4149N	1563-02542	100	G PP

KEYS: CLOUD COVER % ..... 0 TO 100 = % CLOUD COVER. ** = NO CLOUD DATA AVAILABLE.
IMAGE QUALITY ..... BLANKS=BAND NOT PRESENT/REQUESTED. R=RECYCLED. G=GOOD. F=FAIR BUT USABLE. P=POOR.

COORDINATE LISTING
STANDARD CATALOG FOR NON-US
FROM 02/01/74 TO 02/28/74

PRINCIPAL PT. OF IMAGE LONG	LAT	OBSERVATION ID	CC %	QUALITY RBV MSS 12345678
10907E	7729S	1572-23171	0	GGGG
10835E	4732N	1565-03040	70	PPGG
10722E	7031S	1552-00411	50	GGGG
10518E	7833S	1553-23122	40	GPPP
10503E	7147S	1552-00414	50	GGGG
10403E	6920S	1556-01034	100	GPGG
10347E	7825S	1572-23174	10	GGGG
10305E	3149N	1565-03084	10	PGGG
10254E	2606N	1564-03043	60	PPPG
10240E	3023N	1565-03090	40	GPGP
10231E	2440N	1564-03050	90	GPPG
10226E	7300S	1552-00420	60	GGGG
10216E	2857N	1565-03093	40	GGGG
10209E	2313N	1564-03052	80	GPGG
10155E	7024S	1574-01034	100	GGGP
10152E	2731N	1565-03095	30	GGGG
10129E	2604N	1565-03102	10	PPGG
10105E	2439N	1565-03104	60	PGGP
10043E	2312N	1565-03111	60	GGGG
09939E	7140S	1574-01040	100	GPPP
09931E	7411S	1552-00423	20	GGGP
09902E	7922S	1553-23124	50	PPPP
09824E	3024N	1568-03261	40	GGGP
09759E	2859N	1568-03264	0	PGGG
09734E	2733N	1568-03270	10	GGGG
09730E	7915S	1572-23180	10	GGGG
09711E	0844N	1565-03152	30	PPGP
09710E	2607N	1568-03273	20	GPGG
09705E	7254S	1574-01043	100	GPPG
09647E	2441N	1568-03275	30	GGGP
09647E	1308N	1566-03195	30	GGPG
09641E	4305N	1536-03463	0	GPGG
09626E	1142N	1566-03201	20	PPPP
09624E	2314N	1568-03282	10	G
09610E	4139N	1536-03465	0	GGGG
09606E	7520S	1552-00425	30	GGGG
09605E	1014N	1566-03204	20	PGPG
09602E	2148N	1568-03284	10	GGP
09544E	2609N	1569-03331	20	GGGG
09540E	4014N	1536-03472	10	GGGG
09540E	2021N	1568-03291	20	PPG
09521E	2442N	1569-03334	30	GGGP
09518E	1855N	1568-03293	10	PGG
09510E	3848N	1536-03474	10	GGGG
09458E	2316N	1569-03340	20	GGGG
09457E	1728N	1568-03300	0	PGGP
09442E	3723N	1536-03481	20	PGPG
09435E	2149N	1569-03343	30	GGGG
09435E	1601N	1568-03302	10	PGGG
09426E	6509S	1566-01592	60	P GG
09419E	2604N	1552-03392	0	GPGG
09414E	3557N	1536-03483	10	GGGG
09414E	1435N	1568-03305	30	PGGG
09413E	2023N	1569-03345	80	GGGG
09407E	7406S	1574-01045	100	GGGG
09356E	2437N	1552-03395	0	PPG
09353E	1309N	1568-03311	50	GGPP
09352E	1856N	1569-03352	50	PGGP
09347E	3432N	1536-03490	10	GGGG
09333E	2311N	1552-03401	0	PPGG
09332E	5719N	1561-04213	0	P
09331E	1728N	1569-03354	10	GPPP
09321E	3306N	1536-03492	20	GGGG
09310E	2145N	1552-03404	0	GG
09310E	1602N	1569-03361	10	PGGP
09257E	6629S	1566-01595	70	P GG
09256E	3140N	1536-03495	40	GGGG
09248E	2018N	1552-03410	0	PPPG
09241E	5556N	1561-04220	0	P
09231E	3014N	1536-03501	10	GGGG
09213E	7624S	1552-00432	20	GGPP
09206E	2848N	1536-03504	0	GGGG
09204E	5719N	1562-04271	10	G
09204E	1727N	1552-03415	20	PPPG
09152E	5432N	1561-04222	0	P
09150E	7954S	1553-23131	70	PPPP
09142E	2722N	1536-03510	60	GGGG
09121E	2017N	1571-03462	0	GGGG
09119E	6749S	1566-02001	40	P PG
09118E	2556N	1536-03513	30	PGGG
09114E	5556N	1562-04274	30	G
09107E	5307N	1561-04225	20	P
09055E	2430N	1536-03515	10	PGGG
09043E	7515S	1574-01052	100	GGGP
09032E	2303N	1536-03522	0	GGGG
09015E	7956S	1572-23183	10	GGGG
09009E	2137N	1536-03524	0	PPPP
08948E	2011N	1536-03531	0	GGGG
08941E	5307N	1562-04283	60	P
08932E	6907S	1566-02004	50	P PG
08817E	5018N	1562-04292	40	P
08748E	7736S	1552-00434	10	GGPP
08736E	7023S	1566-02010	30	P PG
08723E	6643S	1552-02231	30	GGGG
08652E	7255S	1563-01444	100	GG
08649E	7622S	1574-01054	100	GPGG
08545E	6802S	1552-02234	20	GGGG
08533E	6751S	1570-02231	100	PPPP
08520E	7139S	1566-02013	50	P GG
08356E	7405S	1563-01451	70	GPGG
08348E	6908S	1570-02233	100	PPPP
08343E	5243N	1566-04513	10	PGGG
08328E	6914S	1552-02240	20	GGGG
08322E	4857N	1565-04465	40	GGGG
08302E	5118N	1566-04520	0	PGGG
08248E	7253S	1566-02015	90	G GP
08245E	4732N	1565-04472	10	GGGG
08224E	7832S	1552-00441	10	GPPP
08222E	4952N	1566-04522	0	GPGG
08219E	7724S	1574-01061	80	GGGG
08147E	5145N	1549-04580	0	GGGG
08146E	7025S	1570-02240	100	PPPP
08144E	4827N	1566-04525	0	GGGG
08124E	7031S	1552-02243	20	GGGG

KEYS: CLOUD COVER % ..... 0 TO 100 = % CLOUD COVER. ** = NO CLOUD DATA AVAILABLE.
IMAGE QUALITY ..... BLANKS=BAND NOT PRESENT/REQUESTED. R=RECYCLED. G=GOOD. F=FAIR BUT USABLE. P=POOR.

COORDINATE LISTING
STANDARD CATALOG FOR NON-US
FROM 02/01/74 TO 02/28/74

PRINCIPAL PT. OF IMAGE LONG	LAT	OBSERVATION ID	CC %	QUALITY RBV MSS 12345678
08108E	4703N	1566-04531	10	GGGG
08106E	5021N	1549-04583	0	GGGP
08053E	7524S	1563-01453	70	GGGG
08032E	4537N	1566-04534	10	GGGG
08029E	4856N	1567-04582	20	GGGG
08027E	4856N	1549-04585	0	GGGG
08013E	6411N	1574-05335	0	GGGG
07959E	4412N	1566-04540	10	GGGG
07952E	4731N	1567-04585	30	GGGG
07949E	4731N	1549-04592	0	GGGG
07916E	4606N	1567-04591	30	GGGG
07914E	4606N	1549-04594	0	GGGG
07906E	7146S	1552-02245	0	GGGG
07857E	6249N	1574-05342	0	GGGG
07857E	5149N	1569-05090	30	GGGG
07856E	7026S	1572-02353	100	GPGG
07848E	6412N	1576-05393	0	GGGG
07842E	4440N	1567-04594	0	GGGG
07841E	4441N	1549-05001	0	GGGG
07822E	7404S	1567-02080	100	G GP
07817E	5025N	1569-05092	20	GGGG
07815E	6755S	1557-02521	70	G PP
07810E	4315N	1567-05000	0	GGGG
07748E	6126N	1574-05344	0	GGGG
07738E	4900N	1569-05095	30	GGGG
07733E	6251N	1575-05400	0	GGGG
07702E	7821S	1574-01063	70	GPGP
07701E	4735N	1569-05101	30	GGGG
07656E	7631S	1563-01460	60	GGGG
07644E	6004N	1574-05351	0	GGGG
07641E	7141S	1572-02355	100	GPGG
07631E	7259S	1552-02252	0	GGPG
07624E	6129N	1575-05402	0	GGGG
07607E	7922S	1552-00443	10	PPPP
07546E	5842N	1574-05353	0	GGGG
07540E	0842N	1562-04412	20	P
07538E	7628S	1564-01514	40	GGGG
07521E	6006N	1575-05405	0	GGGG

PRINCIPAL PT. OF IMAGE LONG	LAT	OBSERVATION ID	CC %	QUALITY RBV MSS 12345678
07500E	7513S	1567-02083	100	G GP
07451E	5718N	1574-05360	0	GGGG
07422E	5843N	1575-05411	0	GGGP
07407E	7255S	1572-02362	100	GPGG
07400E	5554N	1574-05362	0	GGGG
07337E	7410S	1552-02254	0	GGGG
07327E	5720N	1575-05414	0	GGGG
07312E	5431N	1574-05365	0	GGGG
07236E	5556N	1575-05420	20	GGPG
07227E	5306N	1574-05371	0	GGGG
07221E	7733S	1563-01462	70	GGGG
07147E	5431N	1575-05423	70	GGGP
07112E	7406S	1572-02364	100	GPPG
07107E	7619S	1567-02085	80	G GP
07104E	7731S	1564-01521	10	GGPP
07102E	5307N	1575-05425	80	PGGG
07047E	7911S	1574-01070	40	GPGG
07011E	7519S	1552-02261	0	GGPP
06922E	7721S	1565-01575	10	GPGP
06858E	7954S	1552-00450	10	PPPP
06747E	7516S	1572-02371	40	PGGG
06643E	7819S	1563-01465	50	GGGG
06633E	7722S	1567-02092	30	GPGP
06533E	7818S	1564-01523	0	PPGP
06452E	7516S	1574-02483	90	GGPG
06404E	7819S	1565-01582	0	GGPP
06350E	7622S	1572-02373	60	GGPP
06338E	7952S	1574-01072	40	GPGG
06315E	4852N	1561-06072	80	G GP
06311E	7953S	1556-01075	100	PGGP
06229E	7620S	1573-02431	70	GGGG
06118E	7819S	1567-02094	90	G PP
06100E	7622S	1574-02490	80	GPGG
06037E	7910S	1563-01471	60	GGGG
05945E	7252S	1564-03334	100	GPGP
05940E	5309N	1565-06285	10	GGGG
05930E	7908S	1564-01530	10	PPPP
05921E	7724S	1572-02380	10	GGPG

PRINCIPAL PT. OF IMAGE LONG	LAT	OBSERVATION ID	CC %	QUALITY RBV MSS 12345678
05906E	5716N	1549-06394	10	GGGG
05858E	5435N	1566-06341	10	GGGG
05857E	5144N	1565-06292	20	GGGG
05816E	5020N	1565-06294	40	GGGG
05815E	5553N	1549-06401	10	GGGG
05812E	5311N	1566-06344	10	GGGG
05800E	7723S	1573-02434	40	GGGG
05800E	7911S	1565-01584	0	GPPP
05737E	4855N	1565-06301	30	GPGG
05728E	5146N	1566-06350	0	G GG
05727E	5429N	1549-06403	10	PGGG
05659E	4730N	1565-06303	20	GGGG
05651E	7403S	1564-03341	100	PPPP
05647E	5022N	1566-06353	0	G GG
05630E	7724S	1574-02492	100	GGPG
05607E	4858N	1566-06355	0	GGGG
05602E	5145N	1567-06405	50	GGG
05530E	4732N	1566-06362	0	GGGG
05521E	5021N	1567-06411	100	GPGG
05518E	5016N	1549-06415	50	GGGG
05515E	7910S	1567-02101	50	GGGP
05454E	4608N	1566-06364	10	GGGG
05442E	4856N	1567-06414	70	GGG
05430E	7025S	1571-04130	90	P GG
05429E	6640S	1557-04350	90	PGG
05420E	4443N	1566-06371	0	PPPG
05406E	7821S	1572-02382	0	GGGP
05405E	4731N	1567-06420	60	GGGG
05341E	7952S	1563-01474	30	GGGG
05330E	7512S	1564-03343	100	GPPG
05329E	4606N	1567-06423	30	GGG
05308E	7025S	1572-04184	30	GP
05254E	4441N	1567-06425	30	GGGG
05243E	7820S	1573-02440	10	GGGG
05238E	6634S	1558-04404	100	GGPP
05231E	7951S	1564-01532	30	GPGG
05228E	5021N	1569-06524	70	GGGG
05224E	5019N	1551-06531	10	GPPP

KEYS: CLOUD COVER % ..... 0 TO 100 = % CLOUD COVER. ** = NO CLOUD DATA AVAILABLE.
IMAGE QUALITY ..... BLANKS=BAND NOT PRESENT/REQUESTED. R=RECYCLED. G=GOOD. F=FAIR BUT USABLE. P=POOR.

COORDINATE LISTING
STANDARD CATALOG FOR NON-US
FROM 02/01/74 TO 02/28/74

PRINCIPAL PT. OF IMAGE LONG	LAT	OBSERVATION ID	CC %	QUALITY RBV MSS 1234567R
05224E	6753S	1557-04352	100	PGP
05221E	4316N	1567-06432	20	GGGG
05218E	1130S	1557-06020	20	GPPG
05215E	7139S	1571-04132	10	P GG
05150E	4150N	1567-06434	10	GGGG
05120E	4025N	1567-06441	10	GGGP
05109E	7821S	1574-02495	100	PPPP
05104E	7952S	1565-01591	10	GPPG
05100E	6754S	1558-04411	100	PPPP
05052E	7139S	1572-04191	0	PGGG
05038E	6128N	1575-07234	10	PPPP
04941E	7252S	1571-04135	0	G GG
04937E	7618S	1564-03350	100	PPPP
04934E	6006N	1575-07240	20	GGGG
04835E	5843N	1575-07243	30	GGGG
04817E	7253S	1572-04193	0	G GG
04812E	7953S	1567-02103	20	GPPG
04753E	7912S	1572-02385	10	GGGP
04752E	7408S	1552-04090	60	G GG
04739E	5720N	1575-07245	50	GGGG
04739E	2312N	1566-06432	0	G GG
04724E	5143N	1573-07151	90	GGGG
04646E	7404S	1571-04141	0	G GG
04630E	7910S	1573-02443	10	PGGP
04521E	7406S	1572-04200	0	P GG
04502E	7721S	1564-03352	100	GPP
04453E	7911S	1574-02501	60	PGGG
04431E	7517S	1552-04092	60	G PG
04323E	7513S	1571-04144	0	G GG
04200E	4604N	1557-07284	0	P GG
04158E	7515S	1572-04202	0	P GG
04126E	4439N	1557-07290	0	PGGG
04056E	7632S	1552-04095	70	GGPP
04053E	4314N	1557-07293	0	GGPP
04043E	7953S	1572-02391	30	GGGG
04000E	7028S	1563-05103	60	G PG
03943E	7819S	1564-03355	100	GPPP
03926E	7620S	1571-04150	10	GGGG

PRINCIPAL PT. OF IMAGE LONG	LAT	OBSERVATION ID	CC %	QUALITY RBV MSS 12345678
03921E	7952S	1573-02445	10	PPPG
03800E	7622S	1572-04205	10	GGG
03748E	7143S	1563-05105	90	P PG
03744E	7952S	1574-02504	30	PPGG
03632E	7139S	1564-05163	80	GGPG
03619E	7734S	1552-04101	60	GGPG
03514E	7257S	1563-05112	70	G PP
03454E	7722S	1571-04153	20	GGGG
03407E	4020N	1561-07530	0	GGGG
03358E	7252S	1564-05170	90	GGGG
03340E	7909S	1564-03361	100	PPGP
03338E	3855N	1561-07533	0	GGPG
03331E	7724S	1572-04211	30	GGGG
03218E	7407S	1563-05114	60	GPPP
03103E	7403S	1564-05172	100	GGGG
03057E	7831S	1552-04104	50	GPPG
02943E	7819S	1571-04155	20	PGGG
02857E	7515S	1563-05121	50	GPPP
02816E	7821S	1572-04214	40	GGGG
02742E	7512S	1564-05175	70	GGPG
02651E	7249S	1569-05454	10	GGGG
02642E	7952S	1564-03364	100	PPPP
02502E	7621S	1563-05123	20	PP P
02442E	7921S	1552-04110	40	P GP
02358E	7401S	1569-05460	20	GGGG
02348E	7619S	1564-05181	60	GGGG
02347E	6004N	1557-09074	90	GGGG
02335E	7910S	1571-04162	20	GGG
02334E	7138S	1573-06081	90	GGGG
02248E	5841N	1557-09081	90	PPPP
02243E	0259N	1562-08093	10	GGGG
02227E	7254S	1572-06025	80	GG P
02223E	0132N	1562-08100	10	GGGG
02203E	0005N	1562-08102	30	PGGG
02203E	7912S	1572-04220	10	PGGG
02153E	5718N	1557-09083	90	PPPG
02143E	0121S	1562-08105	50	GGGG
02123E	0248S	1562-08111	80	GGPG

PRINCIPAL PT. OF IMAGE LONG	LAT	OBSERVATION ID	CC %	QUALITY RBV MSS 12345678
02107E	2020N	1566-08273	50	G PG
02103E	0415S	1562-08114	100	GGGG
02101E	5554N	1557-09090	100	PPGP
02101E	7252S	1573-06083	40	GGGG
02038E	7510S	1569-05463	30	GGGG
02013E	5431N	1557-09092	100	GGPG
01954E	3555S	1557-07522	20	PPPG
01933E	7405S	1572-06031	30	GG G
01931E	7253S	1574-06142	90	GGPG
01928E	5307N	1557-09095	100	GGGG
01917E	7721S	1564-05184	60	GPPP
01805E	7404S	1573-06090	30	GGGG
01731E	8002S	1552-04113	0	GPGP
01643E	7617S	1569-05465	50	GGGG
01635E	7405S	1574-06144	70	GGGG
01622E	7952S	1571-04164	40	PGG
01611E	7515S	1572-06034	10	PG G
01513E	7404S	1575-06202	10	GG P
01449E	7953S	1572-04223	20	GG
01443E	7514S	1573-06092	10	GGGG
01359E	7818S	1564-05190	60	PPPP
01311E	7515S	1574-06151	40	GGGG
01255E	0425N	1551-08495	70	GGGG
01217E	7622S	1572-06040	10	GG G
01211E	7719S	1569-05472	50	GGGG
01153E	7514S	1575-06205	30	GGGG
01050E	7620S	1573-06095	10	GGGG
00917E	7621S	1574-06153	20	GGGG
00803E	7620S	1575-06211	70	GGGG
00753E	7909S	1564-05193	60	PPPP
00747E	7724S	1572-06043	70	GG G
00731E	1137N	1556-09161	10	PGPG
00710E	1011N	1556-09163	10	PGG
00659E	7817S	1569-05474	70	GGGG
00650E	0844N	1556-09170	30	GGGG
00629E	0717N	1556-09172	70	PPGG
00623E	7722S	1573-06101	30	GGGG
00601E	1723N	1576-09253	30	G GG

KEYS: CLOUD COVER % ..... 0 TO 100 = % CLOUD COVER. ** = NO CLOUD DATA AVAILABLE.
IMAGE QUALITY ..... BLANKS=BAND NOT PRESENT/REQUESTED. R=RECYCLED. G=GOOD. F=FAIR BUT USABLE. P=POOR.

COORDINATE LISTING
STANDARD CATALOG FOR NON-US
FROM 02/01/74 TO 02/28/74

PRINCIPAL PT. OF IMAGE LONG	LAT	OBSERVATION ID	CC %	QUALITY RBV MSS 12345678
00540E	1556N	1576-09260	30	G GG
00334E	7722S	1575-06214	60	GG G
00332E	1848N	1560-09365	100	GGGG
00311E	1722N	1560-09372	90	GGGG
00229E	7821S	1572-06045	70	GG G
00106E	7820S	1573-06104	20	GGGG
00058E	7907S	1569-05481	10	GGGG
00055E	7952S	1564-05195	60	PPPP
00146W	2604N	1565-10032	0	P GG
00209W	2437N	1565-10035	0	P PP
00231W	2311N	1565-10041	0	P GP
00253W	2145N	1565-10044	0	P GP
00315W	2018N	1565-10050	80	GGPG
00337W	1852N	1565-10053	80	GPPG
00346W	7912S	1572-06052	10	GG G
00352W	8002S	1549-05374	10	GGGG
00358W	1725N	1565-10055	70	GGGG
00404W	7036S	1558-08083	80	GGPP
00419W	1559N	1565-10062	60	GGGG
00441W	1432N	1565-10064	10	PGGG
00502W	1305N	1565-10071	0	GGGG
00508W	7910S	1573-06110	0	GGGG
00522W	1138N	1565-10073	0	PGGG
00543W	1012N	1565-10080	0	GGGG
00603W	0845N	1565-10082	0	PPGG
00605W	7950S	1569-05483	50	GGGG
00621W	7152S	1558-08085	60	GGPP
00624W	0718N	1565-10085	50	PPPG
00658W	4855N	1574-10481	90	GGGG
00729W	0847N	1566-10140	10	GGGG
00735W	4729N	1574-10484	90	GGGG
00750W	0720N	1566-10143	60	GPGG
00753W	0718N	1548-10151	0	GGGG
00810W	4604N	1574-10490	90	GGGG
00810W	0553N	1566-10145	50	GGGG
00813W	0551N	1548-10153	10	PPGG
00830W	0426N	1566-10152	40	GGGG
00834W	0424N	1548-10160	10	PGPP

PRINCIPAL PT. OF IMAGE LONG	LAT	OBSERVATION ID	CC %	QUALITY RBV MSS 12345678
00844W	4439N	1574-10493	60	GGGG
00917W	4314N	1574-10495	50	GGGG
00926W	7258S	1558-08092	20	GPPP
00949W	4149N	1574-10502	40	GGGG
01020W	4025N	1574-10504	40	GGGG
01050W	3859N	1574-10511	50	GGGG
01059W	7953S	1572-06054	30	GG G
01220W	7952S	1573-06113	0	GGGG
01820W	1722N	1557-11033	100	PPPP
02259W	6413N	1574-12265	90	GGGG
02414W	6252N	1574-12272	100	GGGG
04339W	6009N	1568-13370	30	PGPG
04434W	0836S	1553-12313	60	GPPP
04438W	5846N	1568-13373	40	PGGG
04635W	7908S	1566-08573	60	G PP
04753W	5024N	1567-13341	100	G GG
04757W	5311N	1568-13391	100	GGGP
04831W	4859N	1567-13344	100	G GG
04840W	5147N	1568-13393	100	GGGG
04909W	4734N	1567-13350	100	GGGG
04920W	5022N	1568-13400	100	GGGG
04931W	7522S	1564-10274	0	GGGG
04939W	7621S	1561-10105	0	P PG
04945W	4609N	1567-13353	100	GGGG
04959W	4857N	1568-13402	100	GGGG
05009W	5144N	1569-13452	90	GGGG
05020W	4444N	1567-13355	80	GGGG
05036W	4732N	1568-13405	100	GGGG
05049W	5020N	1569-13454	60	GGGG
05050W	5310N	1570-13504	100	GGPG
05053W	4319N	1567-13362	90	GGPG
05112W	4607N	1568-13411	100	GGGG
05124W	4153N	1567-13364	100	GPGG
05128W	4855N	1569-13461	30	GGGG
05133W	5146N	1570-13510	90	GGGG
05147W	4442N	1568-13414	90	GGGG
05205W	4730N	1569-13463	90	GGGG
05208W	2721S	1573-12475	90	GGGG

PRINCIPAL PT. OF IMAGE LONG	LAT	OBSERVATION ID	CC %	QUALITY RBV MSS 12345678
05213W	5021N	1570-13513	80	GGGG
05219W	4316N	1568-13420	50	PPPP
05241W	4605N	1569-13470	100	GPGG
05241W	7735S	1560-10054	0	PPPG
05251W	4151N	1568-13423	30	GGGG
05252W	4857N	1570-13515	30	GGGG
05301W	5434N	1572-14014	90	GGGG
05314W	4440N	1569-13472	100	GPGG
05326W	7628S	1564-10280	0	GGGG
05330W	4732N	1570-13522	20	GGGG
05332W	7951S	1566-08575	60	GGPG
05346W	5310N	1572-14020	80	GPGG
05347W	4315N	1569-13475	90	GPGG
05357W	7733S	1561-10112	0	G PP
05406W	4607N	1570-13524	90	GGGG
05418W	4148N	1569-13481	80	PPPG
05424W	5430N	1555-14075	0	GPGG
05426W	5433N	1573-14072	70	GGGG
05429W	5146N	1572-14023	30	GGGG
05440W	4441N	1570-13531	80	GGGG
05504W	5557N	1574-14124	90	PGGG
05504W	5554N	1556-14130	90	GGGG
05506W	7952S	1567-09034	0	GPGG
05509W	5306N	1555-14081	0	GGGG
05509W	5021N	1572-14025	0	GGGG
05511W	5309N	1573-14075	40	GGGG
05512W	4316N	1570-13533	90	GGGG
05544W	4150N	1570-13540	100	GGGG
05547W	4857N	1572-14032	0	GGGG
05551W	5142N	1555-14084	30	GGGG
05553W	5429N	1556-14133	20	GGGG
05554W	5433N	1574-14130	20	GGGG
05554W	5144N	1573-14081	0	GGGG
05616W	6350S	1564-12071	90	GGGG
05616W	7628S	1566-10393	50	GGGG
05623W	4732N	1572-14034	40	GGGG
05632W	5555N	1575-14182	80	PPGG
05632W	5017N	1555-14090	90	GPPP

KEYS: CLOUD COVER % ..... 0 TO 100 = % CLOUD COVER. ** = NO CLOUD DATA AVAILABLE.
IMAGE QUALITY ..... BLANKS=BAND NOT PRESENT/REQUESTED. R=RECYCLED. G=GOOD. F=FAIR BUT USABLE. P=POOR.

COORDINATE LISTING
STANDARD CATALOG FOR NON-US
FROM 02/01/74 TO 02/28/74

PRINCIPAL PT. OF IMAGE LONG	LAT	OBSERVATION ID	CC %	QUALITY RBV MSS 12345678
05636W	5019N	1573-14084	40	GGGG
05638W	5305N	1556-14135	0	GGGG
05639W	5309N	1574-14133	0	GGGG
05659W	4606N	1572-14041	90	GGGG
05705W	5722N	1576-14234	90	PGG
05711W	4853N	1555-14093	100	G GG
05716W	4854N	1573-14090	80	PGGG
05719W	5432N	1575-14185	90	P GG
05720W	5141N	1556-14142	0	GGGG
05722W	5144N	1574-14135	0	GGGG
05733W	4441N	1572-14043	80	GGPG
05737W	6510S	1564-12073	100	GGGG
05748W	4728N	1555-14095	100	GGGG
05753W	5557N	1558-14243	0	PGGG
05753W	4729N	1573-14093	50	GGGG
05757W	5558N	1576-14241	80	GGGG
05800W	5017N	1556-14144	0	GGGG
05800W	7730S	1564-10283	0	GPGG
05802W	5020N	1574-14142	30	GPGG
05804W	5308N	1575-14191	100	G GG
05805W	7832S	1560-10060	10	PGGP
05806W	4315N	1572-14050	80	GGGG
05823W	4603N	1555-14102	100	GGGG
05829W	4603N	1573-14095	40	GGGG
05838W	4852N	1556-14151	10	GGGG
05838W	4150N	1572-14052	100	GPGG
05840W	4855N	1574-14144	30	GPGP
05843W	5432N	1558-14245	50	GGGP
05845W	5434N	1576-14243	60	GGGG
05847W	5143N	1575-14194	90	G GG
05857W	4438N	1555-14104	90	GGGG
05903W	4438N	1573-14102	70	GPGG
05905W	6630S	1564-12080	100	P GG
05911W	2138S	1561-13205	20	GGGG
05915W	4727N	1556-14153	30	GGGG
05917W	4730N	1574-14151	20	GPGG
05919W	7830S	1561-10114	0	GPGG
05928W	5019N	1575-14200	90	G GG

PRINCIPAL PT. OF IMAGE LONG	LAT	OBSERVATION ID	CC %	QUALITY RBV MSS 12345678
05929W	5308N	1558-14252	90	GGG
05930W	5310N	1576-14250	30	GGGG
05930W	4313N	1555-14111	80	GPGG
05936W	4312N	1573-14104	90	GGGG
05951W	4605N	1574-14153	80	G PG
05951W	4602N	1556-14160	50	GGGG
06002W	4147N	1555-14113	80	GPGG
06007W	4854N	1575-14203	90	GPGG
06007W	4147N	1573-14111	90	GGGG
06012W	5144N	1558-14254	100	GGGG
06013W	5145N	1576-14252	10	GGGG
06025W	4440N	1574-14160	100	P PG
06025W	4437N	1556-14162	60	GGGG
06043W	6749S	1564-12082	100	GPGG
06044W	4729N	1575-14205	100	GGGG
06053W	5019N	1558-14261	100	GGGG
06054W	5020N	1576-14255	20	PGGG
06056W	7619S	1569-10564	100	P
06058W	4315N	1574-14162	100	PPGG
06058W	4312N	1556-14165	30	GGGG
06102W	7720S	1566-10395	70	GGGG
06119W	4603N	1575-14212	100	PGPG
06129W	4149N	1574-14165	100	GGGG
06130W	4854N	1558-14263	100	PGGG
06130W	4147N	1556-14171	70	GGGG
06134W	4855N	1576-14261	20	GGGG
06153W	4438N	1575-14214	100	GGGG
06206W	4730N	1558-14270	90	GGGG
06211W	4730N	1576-14264	0	GGGG
06217W	6007N	1563-14514	70	G GG
06226W	4312N	1575-14221	100	GGGP
06232W	6908S	1564-12085	100	GGGG
06236W	7721S	1567-10454	40	GPGG
06241W	4604N	1558-14272	60	GGGG
06247W	4605N	1576-14270	0	GGGG
06254W	4854N	1559-14321	90	PPPP
06258W	4146N	1575-14223	100	GGGG
06315W	4439N	1558-14275	70	PGGG

PRINCIPAL PT. OF IMAGE LONG	LAT	OBSERVATION ID	CC %	QUALITY RBV MSS 12345678
06316W	5844N	1563-14521	30	GPPG
06320W	4439N	1576-14273	0	GGGG
06335W	7817S	1564-10285	0	GGGG
06348W	4314N	1558-14281	80	PGGG
06350W	7620S	1571-11081	10	GGGG
06352W	4314N	1576-14275	10	GGGG
06406W	4603N	1559-14330	10	PPPP
06411W	5721N	1563-14523	40	GPGG
06420W	4148N	1558-14284	90	GGGG
06422W	4149N	1576-14282	30	GGGG
06430W	7912S	1560-10063	40	PGPP
06441W	4438N	1559-14333	60	PPPP
06503W	5557N	1563-14530	40	GGGG
06514W	4312N	1559-14335	90	PP
06528W	7722S	1569-10571	100	PPPP
06532W	7920S	1561-10121	0	PPPP
06546W	4147N	1559-14342	100	GPPP
06548W	4852N	1561-14434	40	GGG
06551W	5433N	1563-14532	80	GPGG
06556W	5145N	1562-14483	0	GGGG
06636W	5309N	1563-14535	100	GPGG
06637W	5021N	1562-14485	10	GGGG
06701W	0550N	1553-14103	80	GGPG
06715W	4856N	1562-14492	60	GPGG
06718W	5145N	1563-14541	100	GPGG
06759W	5020N	1563-14544	100	GGGG
06812W	1302N	1573-14193	10	GGGP
06819W	7722S	1571-11083	20	GGGG
06833W	1135N	1573-14195	20	GGPP
06837W	4856N	1563-14550	70	GPGG
06845W	5147N	1564-15000	40	PP G
06854W	1009N	1573-14202	40	GGGG
06901W	5849N	1567-15150	90	GPP
06925W	7405S	1562-11590	20	GGGG
06926W	5022N	1564-15002	60	PGG
06938W	3855N	1561-14463	100	GGPG
06945W	7908S	1564-10292	0	GGGG
06955W	5725N	1567-15153	70	PGGG

KEYS: CLOUD COVER % ..... 0 TO 100 = % CLOUD COVER. ** = NO CLOUD DATA AVAILABLE.
IMAGE QUALITY ..... BLANKS=BAND NOT PRESENT/REQUESTED. R=RECYCLED. G=GOOD. F=FAIR BUT USABLE. P=POOR.

COORDINATE LISTING
STANDARD CATALOG FOR NON-US
FROM 02/01/74 TO 02/28/74

PRINCIPAL PT. OF IMAGE LONG	LAT	OBSERVATION ID	CC %	QUALITY RBV MSS 12345678
07005W	4858N	1564-15005	30	GPGG
07007W	3729N	1561-14470	80	GGPP
07014W	5146N	1565-15054	0	G GG
07035W	3603N	1561-14472	40	PP
07043W	7819S	1569-10573	100	PPPP
07045W	2717S	1568-14023	50	GGGG
07047W	5602N	1567-15155	20	GGGG
07054W	5021N	1565-15060	0	GPGG
07133W	4856N	1565-15063	0	GPGG
07133W	7954S	1560-10065	40	PPPP
07134W	5437N	1567-15162	20	GGGG
07137W	5147N	1566-15112	0	GGGP
07218W	5023N	1566-15115	0	GGGG
07220W	5313N	1567-15164	20	GGGG
07228W	3440N	1562-14533	90	GGGG
07233W	7524S	1562-11593	20	GGGG
07247W	7952S	1561-10123	0	PPPP
07248W	1843S	1553-14174	70	PPPP
07254W	3314N	1562-14535	80	GGGG
07257W	4858N	1566-15121	0	GGG
07302W	5148N	1567-15171	40	GGGG
07320W	3148N	1562-14542	70	GGGG
07332W	7819S	1571-11090	90	GPGG
07343W	5024N	1567-15173	10	GGGG
07422W	4859N	1567-15180	10	GGGG
07437W	1425S	1555-14275	90	GGGG
07438W	1425S	1573-14272	10	GPGG
07457W	1551S	1555-14281	60	GG
07459W	1552S	1573-14275	20	GGGP
07509W	3022N	1563-15003	0	GGGG
07520W	1719S	1573-14281	30	GGGG
07524W	7622S	1561-11541	0	GGGP
07531W	7410S	1548-12223	20	GGGG
07534W	2856N	1563-15005	10	GGGG
07541W	1300S	1556-14330	80	GGGG
07541W	1845S	1573-14284	20	PGGG
07551W	4858N	1568-15234	20	GPGG
07558W	2729N	1563-15012	30	GGPP

PRINCIPAL PT. OF IMAGE LONG	LAT	OBSERVATION ID	CC %	QUALITY RBV MSS 12345678
07602W	1427S	1556-14333	80	GGGG
07629W	7630S	1562-11595	0	GPGP
07642W	7950S	1564-10294	100	GG G
07649W	7821S	1555-11205	30	GGGG
07723W	2731N	1564-15070	40	G G
07747W	2605N	1564-15073	30	PPPP
07801W	5559N	1572-15443	10	GGGG
07810W	2439N	1564-15075	70	GPGG
07821W	7734S	1560-11485	10	GPGG
07841W	5720N	1573-15495	0	GGPP
07851W	5434N	1572-15445	0	GPGG
07931W	5556N	1573-15501	0	PGPG
07937W	5310N	1572-15452	0	GPGG
07943W	7910S	1571-11092	90	GGGG
07957W	7724S	1561-11543	0	G GP
08000W	5722N	1574-15553	0	PPGG
08018W	5433N	1573-15504	10	PGGG
08021W	5145N	1572-15454	0	GGGG
08051W	5558N	1574-15560	0	G GG
08101W	5020N	1572-15461	0	GGGG
08102W	5309N	1573-15510	40	GGGG
08102W	7522S	1568-12335	20	PGGG
08105W	7732S	1562-12002	0	G GP
08139W	5434N	1574-15562	0	GPGG
08145W	5144N	1573-15513	70	GGGG
08225W	5310N	1574-15565	0	GGGP
08226W	5019N	1573-15515	100	GGGG
08253W	7921S	1555-11211	10	GPGG
08308W	5145N	1574-15571	0	GGGG
08343W	7830S	1560-11492	0	GPGG
08349W	5021N	1574-15574	10	GGGG
08351W	5017N	1556-15580	0	GGG
08515W	5020N	1557-16034	0	GGGG
08517W	7618S	1568-12341	10	GGGP
08518W	5018N	1575-16032	80	G P
08520W	7821S	1561-11550	0	G GG
08523W	7259S	1557-13132	10	PPGP
08538W	6131N	1562-16285	0	G GG

PRINCIPAL PT. OF IMAGE LONG	LAT	OBSERVATION ID	CC %	QUALITY RBV MSS 12345678
08554W	6253N	1563-16341	0	G PG
08637W	7819S	1562-12004	20	GPGG
08641W	6008N	1562-16291	0	PGGG
08641W	5018N	1558-16092	10	GGGG
08643W	5020N	1576-16090	30	GPGG
08652W	7952S	1571-11095	90	GGGG
08703W	6130N	1563-16343	0	P P
08714W	5718N	1561-16242	0	GGGG
08730W	5143N	1559-16144	30	PPPP
08740W	5846N	1562-16294	0	GGPG
08805W	5554N	1561-16245	0	GGGG
08807W	6008N	1563-16350	30	GPGG
08809W	5019N	1559-16150	40	PPPP
08836W	5722N	1562-16300	0	GGGG
08838W	2310N	1571-15482	10	GGGG
08852W	5430N	1561-16251	0	GGGG
08900W	2144N	1553-15491	70	PPGP
08900W	2144N	1571-15485	0	GGGG
08907W	5845N	1563-16352	70	GPGG
08922W	2017N	1553-15494	70	PPGG
08922W	2017N	1571-15491	20	GGGG
08928W	5558N	1562-16303	10	GGGG
08937W	5306N	1561-16254	0	GGGG
08943W	1850N	1553-15500	80	GGGG
08944W	1850N	1571-15494	10	GGGG
08952W	7721S	1568-12344	0	GGGG
09002W	5722N	1563-16355	80	GPGG
09004W	1723N	1553-15503	90	GPGG
09004W	7910S	1560-11494	10	PPPG
09004W	8003S	1555-11214	0	GGGG
09005W	1723N	1571-15500	10	GGGG
09017W	5434N	1562-16305	10	GGGG
09019W	5142N	1561-16260	0	GGGG
09025W	1556N	1553-15505	80	GGPG
09046W	1430N	1553-15512	70	PPGG
09053W	5558N	1563-16361	100	PPGG
09100W	5017N	1561-16263	10	GGGG
09101W	5310N	1562-16312	20	GGGG

KEYS: CLOUD COVER % ..... 0 TO 100 = % CLOUD COVER. ** = NO CLOUD DATA AVAILABLE.
IMAGE QUALITY ..... BLANKS=BAND NOT PRESENT/REQUESTED. R=RECYCLED. G=GOOD. F=FAIR BUT USABLE. P=POOR.

COORDINATE LISTING
STANDARD CATALOG FOR NON-US
FROM 02/01/74 TO 02/28/74

PRINCIPAL PT. OF IMAGE LONG	LAT	OBSERVATION ID	CC %	QUALITY RBV MSS 12345678
09107W	1303N	1553-15514	70	P PP
09131W	7912S	1561-11552	10	PPPP
09141W	5434N	1563-16364	100	GPGG
09144W	5146N	1562-16314	30	GGGG
09224W	5021N	1562-16321	30	GGGP
09226W	5309N	1563-16370	100	GGGG
09246W	7910S	1562-12011	20	PPPP
09309W	5145N	1563-16373	100	GGGG
09350W	5021N	1563-16375	90	GGGG
09503W	7818S	1568-12350	10	GGGG
09513W	7406S	1562-13422	90	PPPP
09638W	5559N	1567-16591	20	GGGG
09645W	5021N	1565-16492	90	P PG
09706W	7952S	1560-11501	30	GGGG
09712W	5723N	1568-17043	10	GGGG
09726W	5435N	1567-16593	60	GPGG
09801W	7251S	1566-14045	100	GGGG
09803W	5559N	1568-17045	0	GGGP
09808W	5023N	1566-16550	100	GGP
09811W	5310N	1567-17000	80	GPPG
09816W	2435N	1560-16282	90	P GG
09834W	7953S	1561-11555	30	GGGG
09835W	7514S	1562-13424	90	PPPP
09851W	5435N	1568-17052	10	GPPG
09854W	5146N	1567-17002	90	GPPG
09936W	5021N	1567-17005	50	PGGG
09937W	5311N	1568-17054	50	PPGG
09941W	2434N	1561-16340	80	GPGG
09946W	7952S	1562-12013	30	PPPP
10020W	5147N	1568-17061	60	GGGG
10101W	5023N	1568-17063	50	GPPG
10103W	7908S	1568-12353	60	GGGG
10227W	5557N	1571-17220	10	GGGG
10303W	5719N	1572-17272	50	GPGG
10316W	5433N	1571-17223	20	PPPP
10352W	5555N	1554-17281	30	P
10354W	5555N	1572-17275	60	GPGG
10401W	5309N	1571-17225	50	GGGG

PRINCIPAL PT. OF IMAGE LONG	LAT	OBSERVATION ID	CC %	QUALITY RBV MSS 12345678
10425W	5718N	1555-17333	0	GGGG
10439W	5431N	1554-17284	30	P
10442W	5431N	1572-17281	40	G GP
10443W	5144N	1571-17232	80	GGGG
10517W	5554N	1555-17335	10	GGGG
10522W	5020N	1571-17234	100	GGGG
10523W	5307N	1554-17290	50	P
10527W	5307N	1572-17284	10	GG
10605W	5430N	1555-17342	20	GGGP
10606W	5143N	1554-17293	100	P
10610W	5142N	1572-17290	30	PGG
10648W	5018N	1554-17295	100	P
10650W	5306N	1555-17344	50	GGGG
10651W	5018N	1572-17293	40	P PG
10733W	5141N	1555-17351	90	P
10808W	7951S	1568-12355	100	GGGG
11105W	5019N	1557-17470	100	GGP
11143W	6252N	1563-18172	10	GGGG
11252W	6130N	1563-18175	10	PPPG
11355W	6008N	1563-18181	0	GGGG
11420W	2854N	1554-17361	0	P
11454W	5845N	1563-18184	0	GGGG
11522W	5018N	1560-18040	90	G P
11550W	5722N	1563-18190	10	GGGG
11641W	5558N	1563-18193	90	GGGG
11648W	5017N	1561-18094	80	GPG
11730W	6253N	1567-18402	40	GPGG
11730W	5434N	1563-18195	100	GGGG
11732W	5146N	1562-18150	10	GGGG
11813W	5021N	1562-18153	0	GGGG
11813W	3022N	1557-17525	90	P GG
11816W	5310N	1563-18202	100	GGGG
11837W	2856N	1557-17531	80	G PG
11839W	6130N	1567-18404	50	PPGG
11855W	6254N	1568-18460	10	PGG
11859W	5145N	1563-18204	100	GGGG
11939W	5021N	1563-18211	70	G GG
11942W	6008N	1567-18411	50	GGGG

PRINCIPAL PT. OF IMAGE LONG	LAT	OBSERVATION ID	CC %	QUALITY RBV MSS 12345678
12004W	6132N	1568-18463	50	GPGG
12039W	3148N	1559-18034	10	P P
12041W	5845N	1567-18413	30	GGGG
12106W	5023N	1564-18265	80	G
12108W	6010N	1568-18465	50	GPGG
12136W	5722N	1567-18420	20	GGGG
12203W	6413N	1571-19025	0	PPGG
12206W	3146N	1560-18093	0	P PP
12208W	5847N	1568-18472	90	GPGG
12227W	5558N	1567-18422	40	GGGG
12233W	5021N	1565-18324	20	GGGG
12303W	5723N	1568-18474	90	GGGP
12306W	3311N	1561-18144	10	PGG
12316W	5434N	1567-18425	70	PGGG
12317W	6251N	1571-19031	0	GGGG
12318W	5148N	1566-18375	50	GPGG
12354W	5600N	1568-18481	90	GGGG
12359W	5023N	1566-18382	30	GGGG
12401W	5310N	1567-18431	50	GGPP
12426W	6129N	1571-19034	20	GGGG
12442W	5436N	1568-18483	70	GGGP
12444W	5145N	1567-18434	20	GGGG
12456W	6413N	1573-19141	20	GGPG
12525W	5021N	1567-18440	20	G P
12528W	5312N	1568-18490	60	GGGG
12529W	6007N	1571-19040	40	GGGG
12611W	6251N	1573-19144	60	GGGG
12611W	5148N	1568-18492	80	GPGG
12628W	5844N	1571-19043	60	GGGG
12652W	5023N	1568-18495	70	GPGG
12719W	6129N	1573-19150	90	GGGG
12722W	5721N	1571-19045	100	GGGG
12821W	6007N	1573-19153	80	GGGG
12945W	5309N	1571-19061	70	GGGG
13028W	5144N	1571-19063	80	GGGG
13237W	5308N	1573-19173	100	GGGG
13240W	5306N	1555-19180	60	PPPP
13321W	5144N	1573-19180	100	GGGG

KEYS: CLOUD COVER % ..... 0 TO 100 = % CLOUD COVER. ** = NO CLOUD DATA AVAILABLE.
IMAGE QUALITY ..... BLANKS=BAND NOT PRESENT/REQUESTED. R=RECYCLED. G=GOOD. F=FAIR BUT USABLE. P=POOR.

COORDINATE LISTING
STANDARD CATALOG FOR NON-US
FROM 02/01/74 TO 02/28/74

PRINCIPAL PT. OF IMAGE LONG	LAT	OBSERVATION ID	CC %	QUALITY RBV MSS 12345678	PRINCIPAL PT. OF IMAGE LONG	LAT	OBSERVATION ID	CC %	QUALITY RBV MSS 12345678	PRINCIPAL PT. OF IMAGE LONG	LAT	OBSERVATION ID	CC %	QUALITY RBV MSS 12345678
14322W	5146N	1562-19582	100	GGGG	14738W	5146N	1565-20153	90	GGGG	15128W	7324N	1565-21520	10	PPG
14448W	5145N	1563-20040	100	GGGG	14905W	5147N	1566-20211	40	P	15159W	5147N	1568-20324	100	GGPG
14450W	7544N	1565-21511	0	GGG	15028W	5150N	1567-20265	90	GGGP	15259W	7321N	1566-21575	10	PPP
14621W	7541N	1566-21570	0	PPP	15110W	7434N	1567-22030	30	GGGG	15415W	7322N	1567-22033	50	PGGG

KEYS: CLOUD COVER % ..... 0 TO 100 = % CLOUD COVER. ** = NO CLOUD DATA AVAILABLE.
IMAGE QUALITY ..... BLANKS=BAND NOT PRESENT/REQUESTED. R=RECYCLED. G=GOOD. F=FAIR BUT USABLE. P=POOR.

INTRODUCTION

To provide dissemination of information regarding the availability of Earth Resources Technology Satellite (ERTS) imagery, the NASA Data Processing Facility (NDPF) publishes a U.S. and a Non-U.S. Standard Catalog on a monthly schedule. These catalogs identify imagery which has been processed and input to the data files during the preceding month. The U.S. Standard Catalog includes imagery covering the continental United States, Alaska and Hawaii. The Non-U.S. Catalog identifies all the remaining coverage. Imagery adjacent to the continental U.S. and Alaska borders will normally appear in the U.S. Standard Catalog. As a supplement to these catalogs, an inventory of ERTS imagery on 16 mm microfilm is also available.

In addition to the routine monthly catalogs, the NDPF periodically publishes a comprehensive U.S. and Non-U.S. Standard Catalog. These catalogs includes information on all observations acquired and processed by the facility since launch and are normally published in lieu of one of the monthly catalogs. The 16 mm microfilm accompanying these cumulative catalogs includes only new imagery not previously available on microfilm.

Catalogs and microfilm are available to ERTS investigators and approved individuals or agencies on a routine or special request basis. In addition, copies of the Standard Catalogs may be purchased by contacting the Superintendent of Documents, U.S. Government Printing Office, Washington, D. C. 20402, while microfilm copies may be ordered through the EROS Data Center, Sioux Falls, South Dakota, 57198.

Sections I and II of this introduction describe the contents and format for the Standard Catalogs and the associated microfilm. Section III provides a cross-reference table defining the beginning and ending dates for ERTS-1 Cycles.

Additional information concerning catalogs or microfilm may be obtained by writing or telephoning:

NDPF User Services
NASA/Goddard Space Flight Center
Code 563
Greenbelt, Maryland 20771
301-982-5406

SECTION I — STANDARD CATALOGS

A. MONTHLY CATALOGS

The monthly U.S. and Non-U.S. Standard Catalogs are divided into four parts. Part 1 consists of annotated maps which graphically depict the geographic areas covered by imagery listed in the current catalog. Part 2 contains a computer generated listing organized by observation identification number (ID) and includes pertinent information about each image. Part 3 provides a computer listing of observations organized by longitude/latitude. Part 4 identifies observations which have had changes made to their catalog information since their original entry in the data base.

PART 1 — Satellite Coverage Maps

A series of satellite coverage reference maps is provided at the beginning of each monthly issue of the U.S. and Non-U.S. Standard Catalogs. These maps are segregated by cycle and depict the general location of observations listed in that catalog. The format and data content of these maps is slightly different in the U.S. and Non-U.S. catalogs.

U.S. Satellite Coverage Maps

Two separate map formats are presented in this catalog. One map outlines the continental U.S. and depicts the estimated cloud cover along each north to south subsatellite path. Each path is identified by actual orbit number and a cross reference, matching orbit number to initial observation ID for that path, is included. The second map provides an enlarged view of Alaska and Hawaii and displays the portion of an orbital pass for which coverage is available. This map does not include cloud cover estimates or orbit numbers.

Non-U.S. Satellite Coverage Map

A world outline map is provided with the portions of an orbital swath for which observations are available graphically displayed. This map is intended solely to inform the user as to whether or not coverage is included in the catalog for his area of interest. It is not intended as a rapid reference to specific observations.

PART 2. – OBSERVATION IDENTIFICATION NUMBER (ID) LISTING

The data format for the Observation ID Listing is identical in the U.S. and Non-U.S. Catalogs. Observation ID numbers are listed in a sequential manner from smallest number to largest. Associated with each ID number in the list is pertinent information about that observation. A sample catalog page with a description of each data item is shown in Figure I-1 below.

FIGURE I-1

2.A. Sample Observation ID Format

(1) 09/30/72 STANDARD CATALOG FOR USA (2) FROM 07/24/72 TO 09/23/72

(4) OBSERVATION ID	(5) MICROFILM ROLL NO./ POSITION IN ROLL RBV	MSS	(6) DATE ACQUIRED	(7) CLOUD COVER %	(8) ORBIT NUMBER	(9) PRINCIPAL POINT OF IMAGE LAT	LONG	(10) SUN ELEV.	SUN AZIM.	(11) IMAGE QUALITY RBV 123	MSS 45678
1057-16373	00000/0000	10002/0589	09/18/72	70	794	2550N	9922W	53.5	126.9		GGGG
1057-18140	00000/0000	10002/0590	09/18/72	90	795	4842N	11730W	39.2	150.6		G
1057-18143	00000/0000	10002/0591	09/18/72	50	795	4716N	11806W	40.2	149.4		GGGG
1057-18145	00000/0000	10002/0592	09/18/72	30	795	4553N	11842W	41.3	148.2		GGGG
1057-18152	00000/0000	10002/0593	09/18/72	20	795	4426N	11915W	42.3	146.9		GGGG
1057-18154	00000/0000	10002/0594	09/18/72	10	795	4301N	11950W	43.3	145.7		GGGG

(3) KEYS: CLOUD COVER %..... 0 TO 100 = % OF CLOUD COVER ** = NO DATA AVAILABLE.
IMAGE QUALITY ..... BLANK = BAND NOT PRESENT R = RECYCLED G = GOOD F = FAIR BUT USABLE P = POOR IMAGE
C = CALIBRATION

2.B. Description of Data Items:

(1) Date of Catalog Listing.
(2) Time Frame during which imagery was processed.
(3) Special Keys to Data.
(4) Observation ID.

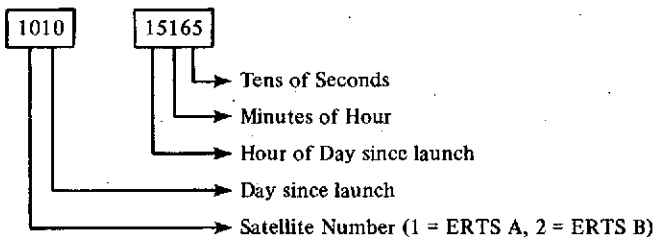

(5) RBV and MSS microfilm roll and image position on roll. Note: RBV and MSS images for a given observation may be on two different microfilm rolls.
(6) Date of observation.
(7) Estimated Percent of Cloud Cover.
(8) Orbit Number
(9) Latitude and Longitude at observation center (Degrees and Minutes).
(10) Sun elevation and azimuth at observation center.
(11) Image Quality, see key.

PART 3. - LONGITUDE/LATITUDE LISTING

The data format for the longitude/latitude listing is identical in the U.S. and Non-U.S. catalogs. This listing contains the same observations as the observation ID listing but organizes them by coordinates, using image center location information for each observation. Observations in this listing will be sorted first by longitude and, within longitude, by latitude. The longitude/latitude listing is arranged in the following manner:

180 - 0 degrees East ; 90 -- 0 degrees North and 0 - 90 degrees South
followed by
0 - 180 degrees West ; 90 -- 0 degrees North and 0 - 90 degrees South

This listing is intended to be used as a tool for locating specific coverage, and once a specific observation has been identified, pertinent information about it can be found by referring to the ID listing.

Figure I-2 below shows a sample catalog page with a description of each data item.

FIGURE I-2

3.A. Sample Longitude/Latitude Format

1 09/30/72 COORDINATE LISTING STANDARD CATALOG FOR USA (2) FROM 07/24/72 TO 09/30/72

(3) PRINCIPAL PT. OF IMAGE LONG	LAT	(4) OBSERVATION ID	(5) CC %	(6) QUALITY RBV MSS 12345678	(3) PRINCIPAL PT. OF IMAGE LONG	LAT	(4) OBSERVATION ID	(5) CC %	(6) QUALITY RBV MSS 12345678	(3) PRINCIPAL PT. OF IMAGE LONG	LAT	(4) OBSERVATION ID	(5) CC %	(6) QUALITY RBV MSS 12345678
12000W	4606N	1022-18203	10	GGFG	12018W	4136N	1057-18161	100	PFFF	12024W	3730N	1038-18114	10	GFGG
12006W	4918N	1005-18251	20	GGGGGGG	12018W	3306N	1055-18071	10	FFFF	12030W	4454N	1022-18205	70	PGGG
12006W	3754N	1020-18112	80	FGGG	12024W	4848N	1041-18253	60	GGGG	12036W	3630N	1020-18115	0	GGGG
12012W	4548N	1004-18203	0	FF GG F	12024W	4142N	1039-18163	90	G GG	12042W	4754N	1005-18253	0	GGGFGGG
12018W	4224N	1003-18164	10	PGGG	12024W	3842N	1002-18131	20	FFFGGGG	12048W	4424N	1004-18210	100	PPPFFFF
12018W	4142N	1021-18160	50	GGGG	12024W	3734N	1056-18114	40	GGGG	12048W	4054N	1003-18170	30	GFFF

(7) KEYS: CLOUD COVER % --- 0 TO 100 = % OF CLOUD COVER ** = NO DATA AVAILABLE
IMAGE QUALITY --- BLANK=BAND NOT PRESENT R=RECYCLED G=GOOD F=FAIR P=POOR C=CALIBRATION IMAGE

3.B. Description of Data Items:

(1) Date of Catalog Listing

(2) Time Frame during which imagery was processed

(3) Longitude and Latitude at Observation center (Degrees and Minutes)

(4) Observation ID (See Figure I-1, paragraph 2.B)

(5) Estimated Percent of Cloud Cover

(6) Image Quality, see key

(7) Special Keys to Data

B. .COMPREHENSIVE STANDARD CATALOGS

Periodically a comprehensive catalog is produced in place of the normal monthly catalog. This cumulative catalog includes information covering all observations acquired and processed by the NDPF since launch and is formatted the same as the monthly catalog with the following exceptions:

1. Satellite Coverage maps are not included.
2. The Observation ID listing format is expanded to identify observations for which color, precision or digital products have been made.

   Figure I-5 gives an example of this expanded format.

FIGURE I-5

Sample Observation ID Format (Comprehensive Catalog)

(1) 09/30/72 STANDARD CATALOG FOR USA (2) FROM 07/24/72 TO 09/23/72

(4) OBSERVATION ID	(5) MICROFILM ROLL NO./ POSITION IN ROLL RBV	MSS	(6) DATE ACQUIRED	(7) CLOUD COVER %	(8) ORBIT NUMBER	(9) PRINCIPAL POINT OF IMAGE LAT	LONG	(10) SUN ELEV.	SUN AZIM.	(11) IMAGE QUALITY RBV 123	MSS 45678	(12) PRODUCTS ALREADY MADE BULK COLR	PREC	PREC COLR	DIGTL
1057-16373	00000/0000	10002/0589	09/18/72	70	794	2550N	9922W	53.5	126.9		GGGG				
1057-18140	00000/0000	10002/0590	09/18/72	90	795	4842N	11730W	39.2	150.6		G				
1057-18143	00000/0000	10002/0591	09/18/72	50	795	4716N	11806W	40.2	149.4		GGGG	M			
1057-18145	00000/0000	10002/0592	09/18/72	30	795	4553N	11842W	41.3	148.2		GGGG				
1057-18152	00000/0000	10002/0593	09/18/72	20	795	4426N	11915W	42.3	146.9		GGGG				
1057-18154	00000/0000	10002/0594	09/18/72	10	795	4301N	11950W	43.3	145.7		GGGG		M	M	
1057-18161	00000/0000	10002/0595	09/18/72	10	795	4135N	12021W	44.3	144.4		GGGG				

(3) KEYS: CLOUD COVER % ..... 0 TO 100 = % OF CLOUD COVER ** = NO DATA AVAILABLE.
IMAGE QUALITY ..... BLANK = BAND NOT PRESENT R = RECYCLED G = GOOD F = FAIR BUT USABLE
P = POOR IMAGE C = CALIBRATION
PRODUCT TYPES ALREADY MADE ..... R = MADE FROM RBV BANDS ONLY M = MADE FROM MSS BANDS ONLY
B = MADE FROM BOTH RBV AND MSS

Description of Data Items:

(1) Date of Catalog Listing.

(2) Time Frame during which imagery was processed.

(3) Special Keys to Data.

(4) Observation ID.

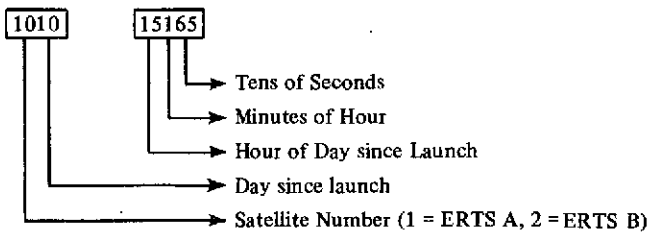

(5) RBV and MSS microfilm roll and image position on roll. Note: RBV and MSS images for a given observation may be on two different microfilm rolls.

(6) Date of observation.

(7) Estimated Percent of Cloud Cover.

(8) Orbit Number.

(9) Latitude and Longitude at observation center (Degrees and Minutes).

(10) Sun elevation and azimuth at observation center.

(11) Image Quality, see key.

(12) Image/Data Product availability, see key.

Section II — Microfilm

The NASA Data Processing Facility produces a high quality 16-mm microfilm inventory of imagery processed during the preceding month and is organized for convenient use with the Standard Catalog.

As in the case of the Standard Catalog, the microfilm data is divided into U. S. and non-U.S. segments. Each set of microfilm images is in exact correspondence to a Standard Catalog and can be used in conjunction with the Catalog for selecting desired images. Approximately 2000 images will be contained on one roll of 16mm X 100ft microfilm. Because the microfilm images are intended to provide only a summary of the data available, the images are limited to one band each for the RBV and MSS. Although a single observation will produce seven images, in the production of microfilm only the RBV Spectral Band 2 images (.580 - .680 microns) and MSS Spectral Band 2 images (.6 - .7 microns) are reproduced. Each image is a photograph of a 9.5 in. system-corrected (bulk) image and contains the image identifier and annotation block. Below is an example of the microfilm format.

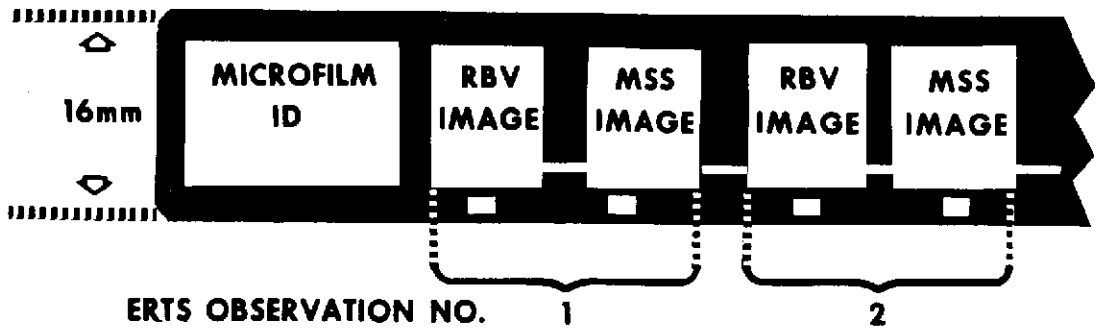

Microfilm roll numbers contain five digits. The first digit will always be a 1 (for U. S. rolls) or a 2 (for Non-U. S. rolls). The remaining digits are used to number sequentially all microfilm rolls prepared within each group. Example: Roll number 10001 is the first U. S. roll of microfilm produced. Roll number 20004 is the fourth Non-U. S. roll to be produced.

The microfilm contains two rapid search capabilities to help the user quickly reach the desired scene. They are:

(1) Code Line Indexing
(2) Blip Encoding

1. Code Line Indexing

The ERTS Microfilm images have been annotated with visual code lines to the right of each frame. The visual code lines graduate up the edge of the screen as the film advances and allow the user to advance rapidly to within 20 frames of his desired image. Below is an example of the ERTS microfilm code line index graduations.

Code Line Indexing Scale



To utilize this system a user must generate a code line indexing bar scale to attach to the face of his viewers. The size and spacing for the bar scale is dependent upon the magnification of his viewer. ERTS imagery is microfilmed at a reduction ratio of 24x. To determine the overall length of a scale required for your microfilm reader, multiply .406 by the enlargement factor of your lens. To determine the spacing separations along the bar scale, multiply .002 by the same factor.

2. Blip Encoding

The ERTS microfilm images have also been annotated with a blip (clear spot) at the base of each frame. This type of encoding is designed for use on readers with an electronic sensing and counting capability or an odometer. To use the blip encoding retrieval system the film will have to be placed in a cartridge. When the cartridge is placed in a reader which contains an odometer or has a keyboard attached, the identification of the desired image is obtained from the Standard Catalog (column 6, Microfilm Position) and either punched on the keyboard or read via the odometer as the film advances. Using a reader configured for rapid search and retrieval the film advances and the frames (blips) are counted by means of a photosensing light. When the appropriate number has been counted the reader stops and the desired image is projected on the screen. Using a reader with an odometer requires the user to monitor the odometer as the film advances and stop the advance of the film in the vicinity of the required frame.

SECTION III — ERTS-1 CYCLES

Cycle	Days Since Launch		Calendar Date		Cycle	Days Since Launch		Calendar Date	
	Begin	End	Begin	End		Begin	End	Begin	End
First 8 days	1	8	24 Jul 72	31 Jul 72	21	369	386	27 Jul 73	13 Aug 73
1	9	26	1 Aug 72	18 Aug 72	22	387	404	14 Aug 73	31 Aug 73
2	27	44	19 Aug 72	5 Sep 72	23	405	422	1 Sep 73	18 Sep 73
3	45	62	6 Sep 72	23 Sep 72	24	423	440	19 Sep 73	6 Oct 73
4	63	80	24 Sep 72	11 Oct 72	25	441	458	7 Oct 73	24 Oct 73
5	81	98	12 Oct 72	29 Oct 72	26	459	476	25 Oct 73	11 Nov 73
6	99	116	30 Oct 72	16 Nov 72	27	477	494	12 Nov 73	29 Nov 73
7	117	134	17 Nov 72	4 Dec 72	28	495	512	30 Nov 73	17 Dec 73
8	135	152	5 Dec 72	22 Dec 72	29	513	530	18 Dec 73	4 Jan 74
9	153	170	23 Dec 72	9 Jan 73	30	531	548	5 Jan 74	22 Jan 74
10	171	188	10 Jan 73	27 Jan 73	31	549	566	23 Jan 74	9 Feb 74
11	189	206	28 Jan 73	14 Feb 73	32	567	584	10 Feb 74	27 Feb 74
12	207	224	15 Feb 73	4 Mar 73	33	585	602	28 Feb 74	17 Mar 74
13	225	242	5 Mar 73	22 Mar 73	34	603	620	18 Mar 74	4 Apr 74
14	243	260	23 Mar 73	9 Apr 73	35	621	638	5 Apr 74	22 Apr 74
15	261	278	10 Apr 73	27 Apr 73	36	639	656	23 Apr 74	11 May 74
16	279	296	28 Apr 73	15 May 73	37	657	674	12 May 74	28 May 74
17	297	314	16 May 73	2 Jun 73	38	675	692	29 May 74	15 Jun 74
18	315	332	3 Jun 73	20 Jun 73	39	693	710	16 Jun 74	3 Jul 74
19	333	350	21 Jun 73	8 Jul 73	40	711	728	4 Jul 74	21 Jul 74
20	351	368	9 Jul 73	26 Jul 73					

SATELLITE COVERAGE MAPS

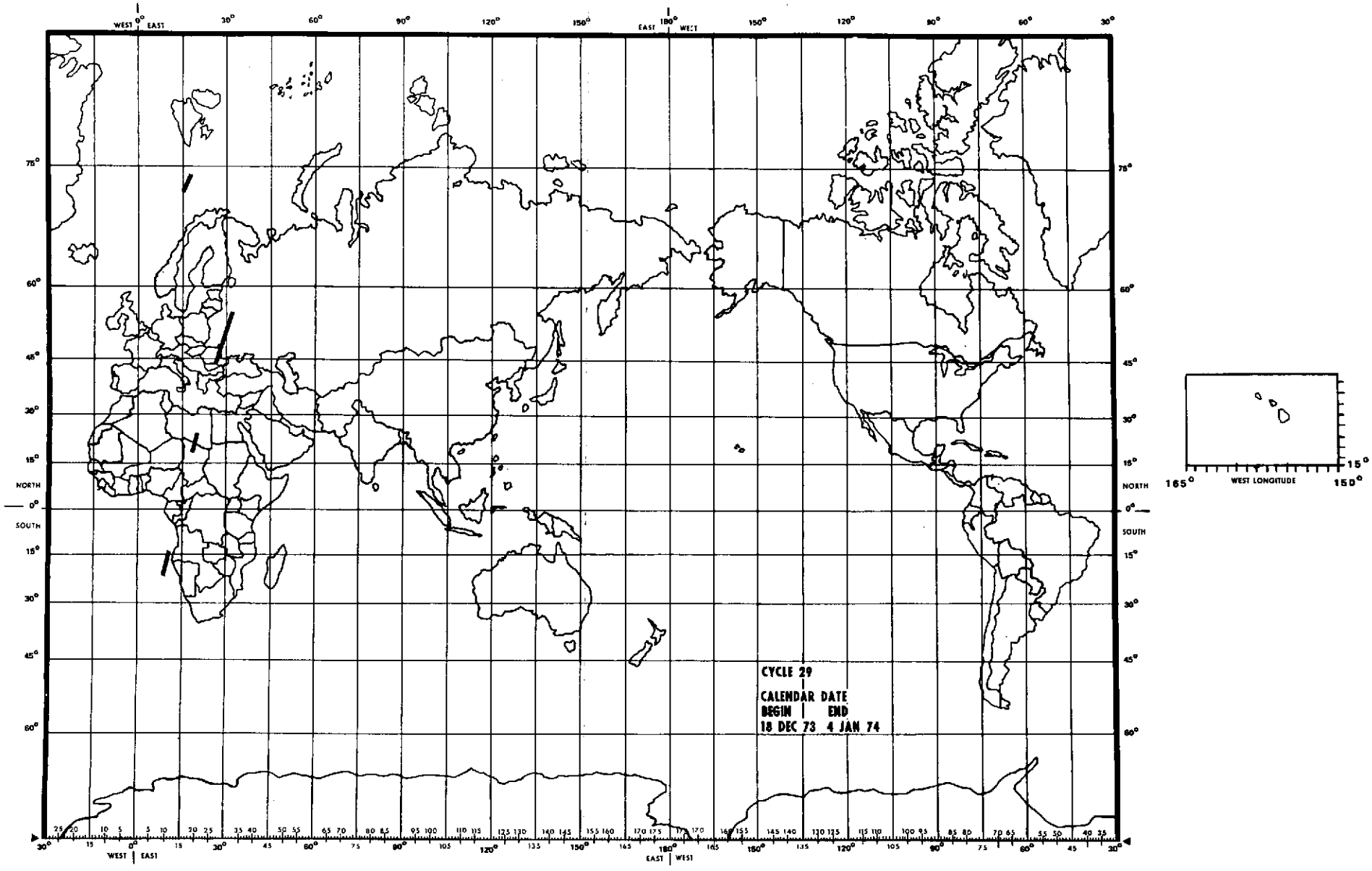

WORLD COVERAGE OUTLINE MAP

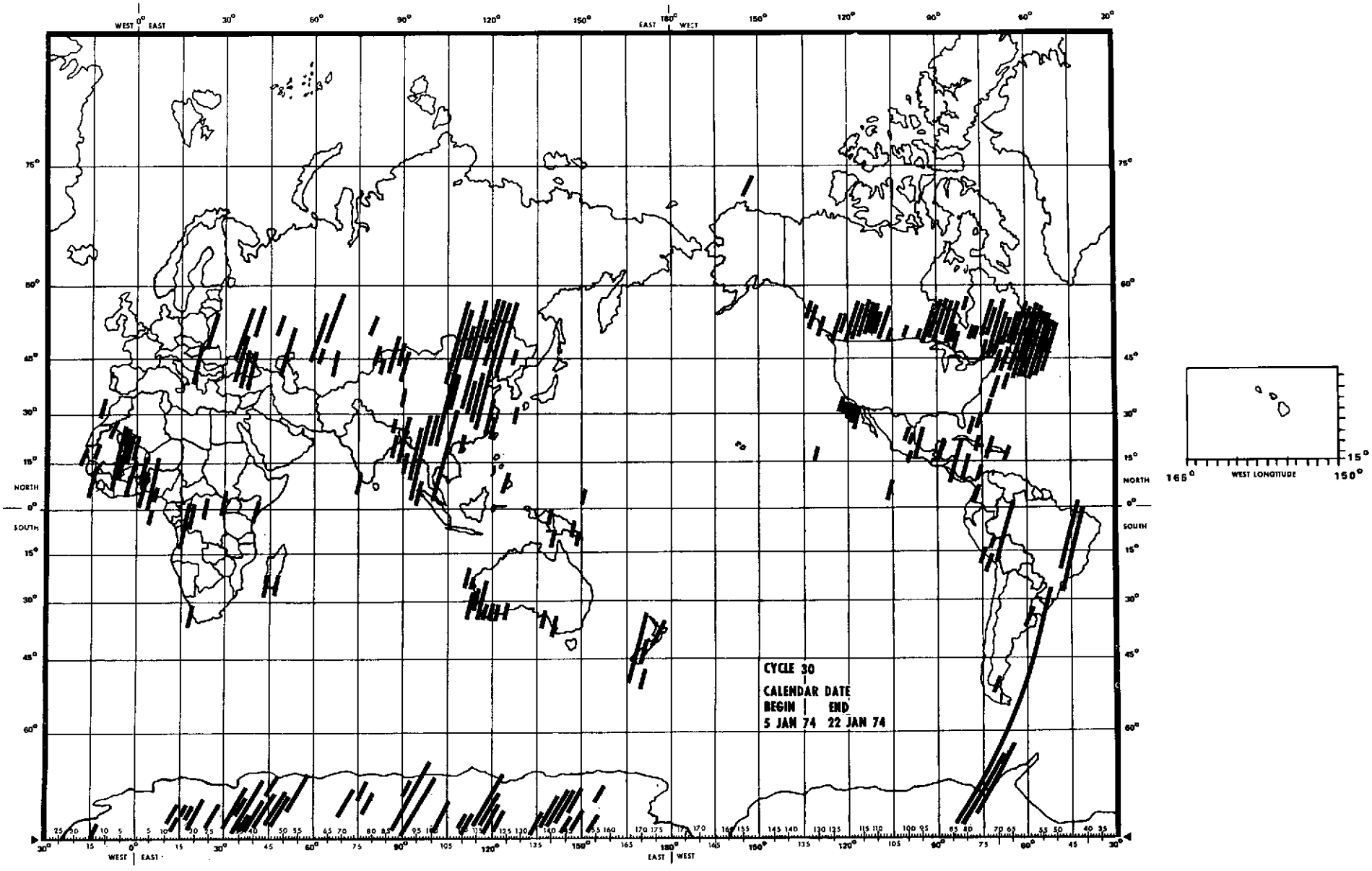

WORLD COVERAGE OUTLINE MAP

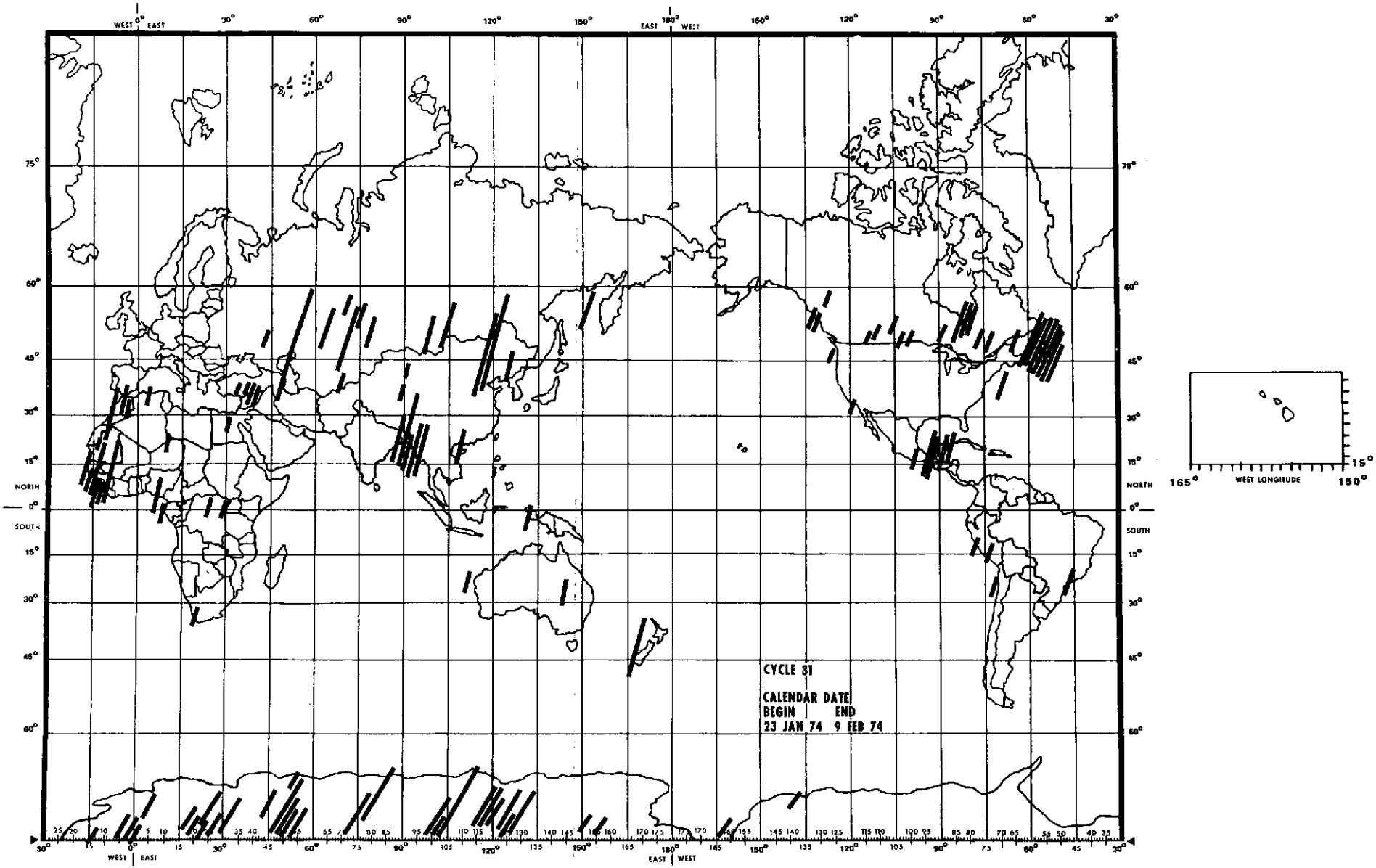

WORLD COVERAGE OUTLINE MAP

STANDARD CATALOG FOR NON-US
FROM 02/01/74 TO 02/28/74

OBSERVATION ID	MICROFILM ROLL NO./ POSITION IN ROLL RBV	MSS	DATE ACQUIRED	CLOUD COVER	ORBIT NUMBER	PRINCIPAL POINT OF IMAGE LAT	LONG	SUN ELEV.	SUN AZIM.	IMAGE RBV 123	QUALITY MSS 45678
1530-08184	00000/0000	20036/0023	01/04/74	0	7385	5422N	03257E	10.3	158.0		GGPG
1530-08191	00000/0000	20036/0024	01/04/74	0	7385	5258N	03213E	11.4	157.3		GGGP
1530-08193	00000/0000	20036/0025	01/04/74	0	7385	5134N	03131E	12.6	156.7		GGGG
1530-08200	00000/0000	20036/0026	01/04/74	0	7385	5010N	03050E	13.7	156.0		GGGG
1530-08202	00000/0000	20036/0001	01/04/74	0	7385	4845N	03012E	14.9	155.4		P GG
1530-08205	00000/0000	20036/0008	01/04/74	20	7385	4721N	02935E	16.0	154.7		PGGG
1530-08211	00000/0000	20036/0009	01/04/74	80	7385	4556N	02900E	17.1	154.1		PGGG
1530-08214	00000/0000	20036/0010	01/04/74	90	7385	4431N	02826E	18.3	153.5		PGGG
1530-08284	00000/0000	20036/0002	01/04/74	100	7385	2012N	02100E	36.4	141.5		PPG
1530-08400	00000/0000	20036/0003	01/04/74	80	7385	1843S	01142E	53.1	103.1		PPGG
1530-08402	00000/0000	20036/0004	01/04/74	80	7385	2010S	01121E	53.1	101.3		PPGG
1530-10404	00000/0000	20036/0005	01/04/74	90	7386	7625S	05714W	24.9	83.7		PPPG
1530-10411	00000/0000	20036/0006	01/04/74	100	7386	7735S	06127W	23.8	87.7		PPGG
1530-10413	00000/0000	20036/0007	01/04/74	100	7386	7832S	06651W	22.7	92.5		PPGG
1530-10420	00000/0000	20036/0013	01/04/74	100	7386	7922S	07308W	21.6	98.2		PPPG
1530-10422	00000/0000	20036/0014	01/04/74	100	7386	8003S	08021W	20.5	104.8		PPPP
1530-19173	00000/0000	20036/0011	01/04/74	40	7391	7734S	16933E	23.8	87.7		PPPP
1530-19175	00000/0000	20036/0012	01/04/74	40	7391	7831S	16410E	22.7	92.4		PPPP
1530-21590	00000/0000	20036/0015	01/04/74	0	7393	7306N	15327W	.0	175.4		GGG
1531-00051	00000/0000	20036/0016	01/05/74	100	7394	0418S	14250E	49.8	120.6		GGGG
1531-02112	00000/0000	20036/0017	01/05/74	100	7395	7922S	05427E	21.5	98.3		GPGG
1531-02115	00000/0000	20036/0018	01/05/74	100	7395	8004S	04714E	20.4	104.9		GPGG
1531-05334	00000/0000	20036/0027	01/05/74	90	7397	6755S	03757E	32.2	70.0		GGGG
1531-05382	00000/0000	20036/0028	01/05/74	100	7397	8004S	00424W	20.4	105.0		PPGP
1531-06420	00000/0000	20036/0029	01/05/74	80	7398	5132N	05552E	12.7	156.5		GPGG
1531-06422	00000/0000	20036/0030	01/05/74	30	7398	5009N	05511E	13.8	155.9		GGGG
1531-06425	00000/0000	20036/0031	01/05/74	0	7398	4844N	05432E	15.0	155.2		PGGG
1531-06431	00000/0000	20036/0032	01/05/74	30	7398	4719N	05355E	16.1	154.6		GGGG
1531-06434	00000/0000	20036/0033	01/05/74	60	7398	4555N	05320E	17.2	154.0		PGGG
1531-06440	00000/0000	20036/0034	01/05/74	80	7398	4430N	05246E	18.3	153.4		PGGG
1531-06442	00000/0000	20036/0035	01/05/74	30	7398	4304N	05213E	19.5	152.7		PGGG
1531-15173	00000/0000	20036/0019	01/05/74	0	7403	5423N	07149W	10.4	157.8		GPGG
1531-15175	00000/0000	20036/0020	01/05/74	0	7403	5259N	07234W	11.5	157.2		GPGG
1531-15182	00000/0000	20036/0021	01/05/74	20	7403	5135N	07316W	12.7	156.5		GPGG
1531-15184	00000/0000	20036/0022	01/05/74	30	7403	5010N	07357W	13.8	155.8		GPGG
1531-17013	00000/0000	20036/0136	01/05/74	20	7404	5134N	09906W	12.7	156.5		P GG
1531-21045	00000/0000	20036/0085	01/05/74	10	7406	7300S	15648E	27.9	75.6		PPPP
1531-21051	00000/0000	20036/0086	01/05/74	10	7406	7412S	15348E	26.8	77.8		PPPP
1531-21054	00000/0000	20036/0087	01/05/74	40	7406	7520S	15025E	25.8	80.6		PPPP

KEYS: CLOUD COVER % ..... 0 TO 100 = % CLOUD COVER. ** = NO CLOUD DATA AVAILABLE.
IMAGE QUALITY ..... BLANKS=BAND NOT PRESENT/REQUESTED. R=RECYCLED. G=GOOD. F=FAIR BUT USABLE. P=POOR.

OBSERVATION ID	MICROFILM ROLL NO./ POSITION IN ROLL RBV	MSS	DATE ACQUIRED	CLOUD COVER	ORBIT NUMBER	PRINCIPAL POINT OF IMAGE LAT	LONG	SUN ELEV.	SUN AZIM.	IMAGE QUALITY RBV 123	MSS 45678
1531-21060	00000/0000	20036/0088	01/05/74	10	7406	7626S	14627E	24.7	83.9		PPPP
1531-21063	00000/0000	20036/0089	01/05/74	10	7406	7727S	14155E	23.6	87.9		PPPP
1531-21065	00000/0000	20036/0090	01/05/74	0	7406	7833S	13643E	22.5	92.7		PPPP
1531-21072	00000/0000	20036/0083	01/05/74	0	7406	7912S	13026E	21.4	98.4		P PP
1531-21074	00000/0000	20036/0084	01/05/74	0	7406	7954S	12313E	20.3	105.1		P PP
1532-01393	00000/0000	20036/0497	01/06/74	0	7409	4556N	12920E	17.2	153.9		PPP
1532-01400	00000/0000	20036/0498	01/06/74	20	7409	4431N	12847E	18.4	153.3		PPPP
1532-03225	00000/0000	20036/0047	01/06/74	60	7410	4556N	10332E	17.3	153.9		PP P
1532-03281	00000/0000	20036/0048	01/06/74	30	7410	2725N	09725E	31.4	145.2		PG G
1532-03284	00000/0000	20036/0049	01/06/74	50	7410	2559N	09701E	32.4	144.5		PP P
1532-03290	00000/0000	20036/0050	01/06/74	40	7410	2433N	09639E	33.4	143.7		PG P
1532-03293	00000/0000	20036/0051	01/06/74	20	7410	2305N	09616E	34.4	142.8		PP P
1532-03295	00000/0000	20036/0052	01/06/74	0	7410	2139N	09554E	35.4	142.0		PG P
1532-03302	00000/0000	20036/0053	01/06/74	0	7410	2013N	09532E	36.4	141.1		PP P
1532-03304	00000/0000	20036/0054	01/06/74	0	7410	1846N	09510E	37.4	140.2		PP P
1532-03311	00000/0000	20036/0055	01/06/74	0	7410	1721N	09448E	38.3	139.3		PG P
1532-03313	00000/0000	20036/0056	01/06/74	20	7410	1554N	09427E	39.2	138.3		PP P
1532-03320	00000/0000	20036/0057	01/06/74	40	7410	1427N	09407E	40.1	137.3		PG P
1532-03322	00000/0000	20036/0058	01/06/74	80	7410	1301N	09346E	41.0	136.2		PP P
1533-01504	00000/0000	20036/0059	01/07/74	30	7423	2724N	12147E	31.4	145.1		PPPP
1533-03365	00000/0000	20036/0060	01/07/74	20	7424	1718N	09323E	38.3	139.0		PPPP
1533-03372	00000/0000	20036/0061	01/07/74	10	7424	1551N	09302E	39.3	138.1		PPPP
1533-08355	00000/0000	20036/0130	01/07/74	70	7427	5423N	02840E	10.5	157.6		GGGG
1533-08361	00000/0000	20036/0131	01/07/74	50	7427	5259N	02754E	11.7	156.9		GGGG
1533-08364	00000/0000	20036/0132	01/07/74	50	7427	5135N	02711E	12.8	156.3		GGGP
1533-08370	00000/0000	20036/0133	01/07/74	90	7427	5010N	02630E	14.0	155.6		GPGP
1533-08373	00000/0000	20036/0134	01/07/74	80	7427	4846N	02552E	15.1	155.0		GGGG
1533-10272	00000/0000	20036/0135	01/07/74	100	7428	2558N	00737W	32.5	144.2		GPGP
1533-12184	00000/0000	20036/0925	01/07/74	70	7429	0126S	04004W	48.5	123.1		PGG
1533-12190	00000/0000	20036/0926	01/07/74	70	7429	0252S	04024W	49.1	121.5		PP
1533-12193	00000/0000	20036/0927	01/07/74	70	7429	0419S	04044W	49.6	120.0		GG G
1533-12195	00000/0000	20036/0928	01/07/74	60	7429	0545S	04105W	50.1	118.4		GG P
1533-12202	00000/0000	20036/0929	01/07/74	70	7429	0712S	04126W	50.6	116.7		GG P
1533-12204	00000/0000	20036/0930	01/07/74	70	7429	0839S	04146W	51.0	115.0		GG G
1533-12211	00000/0000	20036/0931	01/07/74	20	7429	1006S	04207W	51.4	113.3		GP G
1533-12213	00000/0000	20036/0932	01/07/74	20	7429	1133S	04227W	51.7	111.6		PP G
1533-12220	00000/0000	20036/0933	01/07/74	30	7429	1259S	04248W	52.0	109.8		PG G
1533-12222	00000/0000	20036/0934	01/07/74	80	7429	1426S	04309W	52.3	108.0		PG G
1533-12225	00000/0000	20036/0935	01/07/74	40	7429	1552S	04331W	52.5	106.2		PG G

KEYS: CLOUD COVER % ..... 0 TO 100 = % CLOUD COVER. ** = NO CLOUD DATA AVAILABLE.
IMAGE QUALITY ..... BLANKS=BAND NOT PRESENT/REQUESTED. R=RECYCLED. G=GOOD. F=FAIR BUT USABLE. P=POOR.

FROM 02/01/74 TO 02/28/74

OBSERVATION ID	MICROFILM ROLL NO./ POSITION IN ROLL RBV	MSS	DATE ACQUIRED	CLOUD COVER	ORBIT NUMBER	PRINCIPAL POINT OF IMAGE LAT	LONG	SUN ELEV.	SUN AZIM.	IMAGE QUALITY RBV 123	MSS 45678
1533-12231	00000/0000	20036/0936	01/07/74	70	7429	1718S	04352W	52.6	104.4		GG G
1533-12234	00000/0000	20036/0937	01/07/74	80	7429	1845S	04414W	52.7	102.5		GG G
1533-12240	00000/0000	20036/0938	01/07/74	80	7429	2010S	04435W	52.8	100.7		GG G
1533-12243	00000/0000	20036/0939	01/07/74	80	7429	2136S	04457W	52.8	98.9		GG G
1533-12245	00000/0000	20036/0940	01/07/74	50	7429	2303S	04520W	52.7	97.0		GP P
1533-12252	00000/0000	20036/0941	01/07/74	40	7429	2430S	04542W	52.6	95.2		GP
1533-12254	00000/0000	20036/0942	01/07/74	70	7429	2557S	04605W	52.5	93.5		GGP
1533-13460	00000/0000	20036/0062	01/07/74	90	7430	5258N	04936W	11.7	156.9		P
1533-13463	00000/0000	20036/0063	01/07/74	90	7430	5134N	05018W	12.9	156.2		PP G
1533-13465	00000/0000	20036/0064	01/07/74	90	7430	5010N	05059W	14.0	155.6		PP P
1533-13472	00000/0000	20036/0065	01/07/74	70	7430	4845N	05137W	15.1	154.9		PP P
1533-13474	00000/0000	20036/0066	01/07/74	20	7430	4720N	05214W	16.3	154.3		PP P
1533-14004	00000/0000	20036/0943	01/07/74	70	7430	0253N	06456W	46.6	127.4		GP G
1533-14010	00000/0000	20036/0944	01/07/74	60	7430	0126N	06516W	47.3	126.0		PG G
1533-14013	00000/0000	20036/0945	01/07/74	70	7430	0000N	06536W	47.9	124.5		GG G
1533-14015	00000/0000	20036/0946	01/07/74	70	7430	0127S	06555W	48.5	123.0		GG G
1533-14022	00000/0000	20036/0947	01/07/74	80	7430	0252S	06615W	49.1	121.5		PG G
1533-14024	00000/0000	20036/0948	01/07/74	80	7430	0420S	06636W	49.6	120.0		GP G
1533-14031	00000/0000	20036/0949	01/07/74	100	7430	0546S	06656W	50.1	118.3		GG G
1533-14033	00000/0000	20036/0950	01/07/74	100	7430	0713S	06716W	50.6	116.7		GG G
1533-14040	00000/0000	20036/0951	01/07/74	100	7430	0839S	06736W	51.0	115.0		GG G
1533-14042	00000/0000	20036/0952	01/07/74	100	7430	1005S	06757W	51.4	113.3		GG G
1533-14045	00000/0000	20036/0953	01/07/74	100	7430	1131S	06818W	51.7	111.5		GG P
1533-14051	00000/0000	20036/0954	01/07/74	100	7430	1258S	06839W	52.0	109.8		GG P
1533-14054	00000/0000	20036/0955	01/07/74	100	7430	1426S	06900W	52.3	108.0		GG G
1533-15294	00000/0000	20036/0140	01/07/74	50	7431	5134N	07609W	12.9	156.2		G
1533-15301	00000/0000	20036/0139	01/07/74	40	7431	5010N	07649W	14.0	155.5		G PG
1533-21155	00000/0000	20036/0121	01/07/74	100	7434	7148S	15628E	28.6	73.9		PPPG
1533-21161	00000/0000	20036/0122	01/07/74	100	7434	7303S	15350E	27.6	75.8		PPPG
1533-21164	00000/0000	20036/0123	01/07/74	100	7434	7414S	15050E	26.5	78.0		PPPG
1533-21170	00000/0000	20036/0124	01/07/74	100	7434	7522S	14728E	25.5	80.8		PPPG
1533-21173	00000/0000	20036/0125	01/07/74	100	7434	7627S	14330E	24.4	84.1		PPPG
1533-21175	00000/0000	20036/0126	01/07/74	100	7434	7728S	13855E	23.3	88.2		PPPP
1533-21182	00000/0000	20036/0127	01/07/74	100	7434	7834S	13344E	22.2	93.0		PPPP
1533-21184	00000/0000	20036/0128	01/07/74	100	7434	7923S	12725E	21.1	98.7		PPPG
1533-21191	00000/0000	20036/0129	01/07/74	100	7434	7955S	12011E	20.0	105.4		PPPG
1534-01544	00000/0000	20036/0067	01/08/74	40	7437	3309N	12200E	27.3	147.8		PPPG
1534-01551	00000/0000	20036/0068	01/08/74	30	7437	3144N	12134E	28.4	147.1		PPPP
1534-01553	00000/0000	20036/0069	01/08/74	50	7437	3018N	12108E	29.4	146.4		PPP

KEYS: CLOUD COVER % ..... 0 TO 100 = % CLOUD COVER. ** = NO CLOUD DATA AVAILABLE.
IMAGE QUALITY ..... BLANKS=BAND NOT PRESENT/REQUESTED. R=RECYCLED. G=GOOD. F=FAIR BUT USABLE. P=POOR.

FROM 02/01/74 TO 02/28/74

OBSERVATION ID	MICROFILM ROLL NO./ POSITION IN ROLL REV	MSS	DATE ACQUIRED	CLOUD COVER	ORBIT NUMBER	PRINCIPAL POINT OF IMAGE LAT	LONG	SUN ELEV.	SUN AZIM.	IMAGE QUALITY REV 123	MSS 45678
1534-01560	00000/0000	20036/0070	01/08/74	10	7437	2853N	12044E	30.5	145.6		PPPP
1534-01562	00000/0000	20036/0071	01/08/74	10	7437	2726N	12021E	31.5	144.9		PPPP
1534-01565	00000/0000	20036/0072	01/08/74	30	7437	2600N	11957E	32.5	144.1		PPGP
1534-01571	00000/0000	20036/0073	01/08/74	50	7437	2433N	11935E	33.5	143.3		PPGP
1534-03391	00000/0000	20036/0166	01/08/74	90	7438	2849N	09459E	30.5	145.6		PP P
1534-03394	00000/0000	20036/0167	01/08/74	40	7438	2724N	09434E	31.5	144.9		PP P
1534-03400	00000/0000	20036/0168	01/08/74	30	7438	2558N	09410E	32.5	144.1		PP P
1534-03403	00000/0000	20036/0169	01/08/74	30	7438	2432N	09347E	33.5	143.3		PP P
1534-03405	00000/0000	20036/0170	01/08/74	20	7438	2305N	09324E	34.5	142.5		PP G
1534-03412	00000/0000	20036/0171	01/08/74	10	7438	2139N	09302E	35.5	141.6		PP P
1534-03414	00000/0000	20036/0172	01/08/74	20	7438	2013N	09240E	36.5	140.7		PP P
1534-03421	00000/0000	20036/0173	01/08/74	40	7438	1847N	09218E	37.4	139.8		P P
1534-03423	00000/0000	20036/0174	01/08/74	40	7438	1721N	09157E	38.4	138.8		P P
1534-08431	00000/0000	20036/0329	01/08/74	30	7441	4843N	02427E	15.2	154.8		GPGG
1534-08434	00000/0000	20036/0330	01/08/74	10	7441	4719N	02351E	16.3	154.2		GGGG
1534-08440	00000/0000	20036/0331	01/08/74	0	7441	4554N	02315E	17.5	153.5		GGGG
1534-08443	00000/0000	20036/0332	01/08/74	70	7441	4429N	02241E	18.6	152.9		GGGG
1534-10342	00000/0000	20036/0333	01/08/74	100	7442	2136N	01009W	35.5	141.5		GGGG
1534-10345	00000/0000	20036/0334	01/08/74	100	7442	2009N	01031W	36.5	140.6		GGGG
1534-12230	00000/0000	20036/0956	01/08/74	90	7443	0254N	04030W	46.5	127.2		GPP
1534-12233	00000/0000	20036/0957	01/08/74	100	7443	0127N	04050W	47.2	125.8		PPGP
1534-12235	00000/0000	20036/0958	01/08/74	100	7443	0001N	04110W	47.9	124.3		PGP
1534-12242	00000/0000	20036/0959	01/08/74	90	7443	0125S	04130W	48.5	122.8		PGG
1534-12244	00000/0000	20036/0960	01/08/74	90	7443	0252S	04150W	49.0	121.3		GG G
1534-12251	00000/0000	20036/0961	01/08/74	40	7443	0418S	04210W	49.6	119.8		PG G
1534-12253	00000/0000	20036/0962	01/08/74	80	7443	0545S	04230W	50.1	118.1		GG G
1534-12260	00000/0000	20036/0963	01/08/74	70	7443	0711S	04250W	50.5	116.5		PP P
1534-12262	00000/0000	20036/0964	01/08/74	20	7443	0838S	04311W	51.0	114.8		GP P
1534-12265	00000/0000	20036/0965	01/08/74	10	7443	1005S	04332W	51.3	113.1		PG G
1534-12271	00000/0000	20036/0966	01/08/74	20	7443	1131S	04353W	51.7	111.4		PG G
1534-12274	00000/0000	20036/0967	01/08/74	10	7443	1257S	04413W	51.9	109.6		GG G
1534-12280	00000/0000	20036/0968	01/08/74	30	7443	1423S	04434W	52.2	107.8		PG G
1534-12283	00000/0000	20036/0969	01/08/74	70	7443	1550S	04455W	52.4	106.0		GG G
1534-12285	00000/0000	20036/0970	01/08/74	80	7443	1715S	04517W	52.5	104.2		GG G
1534-12292	00000/0000	20036/0971	01/08/74	90	7443	1843S	04539W	52.6	102.3		GG G
1534-12294	00000/0000	20036/0972	01/08/74	100	7443	2010S	04601W	52.7	100.5		PG G
1534-13515	00000/0000	20036/0081	01/08/74	100	7444	5251N	05106W	11.9	156.7		GP
1534-13521	00000/0000	20036/0082	01/08/74	90	7444	5127N	05148W	13.0	156.0		PP P
1534-13524	00000/0000	20036/0074	01/08/74	80	7444	5002N	05228W	14.2	155.4		G P

KEYS: CLOUD COVER % ..... 0 TO 100 = % CLOUD COVER. ** = NO CLOUD DATA AVAILABLE.
IMAGE QUALITY ..... BLANKS=BAND NOT PRESENT/REQUESTED. R=RECYCLED. G=GOOD. F=FAIR BUT USABLE. P=POOR.

OBSERVATION ID	MICROFILM POSITION REV	ROLL NO./ IN ROLL MSS	DATE ACQUIRED	CLOUD COVER	ORBIT NUMBER	PRINCIPAL POINT OF IMAGE LAT	LONG	SUN ELEV.	SUN AZIM.	IMAGE RGV 123	QUALITY MSS 45678
1534-13530	00000/0000	20036/0075	01/08/74	90	7444	4837N	05305W	15.3	154.7		P P
1534-13533	00000/0000	20036/0076	01/08/74	100	7444	4713N	05342W	16.4	154.1		P P
1534-13535	00000/0000	20036/0077	01/08/74	80	7444	4548N	05417W	17.6	153.5		P P
1534-13542	00000/0000	20036/0078	01/08/74	90	7444	4423N	05451W	18.7	152.8		P
1534-13544	00000/0000	20036/0079	01/08/74	100	7444	4258N	05523W	19.8	152.2		P
1534-13551	00000/0000	20036/0080	01/08/74	90	7444	4133N	05554W	20.9	151.6		P
1534-15352	00000/0000	20036/0137	01/08/74	10	7445	5136N	07734W	12.9	156.1		PGGP
1534-15355	00000/0000	20036/0138	01/08/74	10	7445	5011N	07814W	14.1	155.4		PPGP
1535-02302	00000/0000	20036/0335	01/09/74	100	7451	6914S	08201E	30.5	71.2		GGPG
1535-02305	00000/0000	20036/0336	01/09/74	100	7451	7030S	07958E	29.5	72.4		GGGG
1535-05570	00000/0000	20036/0337	01/09/74	80	7453	6921S	03048E	30.5	71.2		GGGG
1535-05572	00000/0000	20036/0338	01/09/74	100	7453	7038S	02846E	29.5	72.4		GGGG
1535-05575	00000/0000	20036/0339	01/09/74	100	7453	7153S	02628E	28.4	73.9		GGGG
1535-05581	00000/0000	20036/0340	01/09/74	100	7453	7300S	02316E	27.4	75.8		GGGG
1535-05584	00000/0000	20036/0341	01/09/74	100	7453	7412S	02016E	26.3	78.1		GGGG
1535-05590	00000/0000	20036/0342	01/09/74	100	7453	7520S	01653E	25.3	80.8		GGGG
1535-05593	00000/0000	20036/0343	01/09/74	100	7453	7625S	01300E	24.2	84.1		GGGG
1535-05595	00000/0000	20036/0344	01/09/74	100	7453	7736S	00848E	23.1	88.1		GGGG
1535-06002	00000/0000	20036/0345	01/09/74	100	7453	7833S	00323E	22.0	92.9		GGGG
1535-06004	00000/0000	20036/0346	01/09/74	100	7453	7922S	00254W	20.9	98.6		GGGG
1535-06011	00000/0000	20036/0347	01/09/74	100	7453	8004S	01007W	19.8	105.3		GGGG
1535-09271	00000/0000	20036/0156	01/09/74	10	7455	7923S	05436W	20.9	98.7		PPPP
1535-09274	00000/0000	20036/0157	01/09/74	10	7455	8004S	06150W	19.8	105.4		PPPP
1535-10423	00000/0000	20036/0158	01/09/74	90	7456	1259N	01344W	41.1	135.5		PPPP
1535-10430	00000/0000	20036/0147	01/09/74	100	7456	1132N	01405W	41.9	134.4		GPPP
1535-10432	00000/0000	20036/0148	01/09/74	90	7456	1006N	01426W	42.8	133.2		PPPP
1535-10435	00000/0000	20036/0149	01/09/74	90	7456	0839N	01447W	43.6	132.1		GPPP
1535-12480	00000/0000	20036/0150	01/09/74	90	7457	6237S	06521W	35.4	68.2		PPPP
1535-12482	00000/0000	20036/0151	01/09/74	80	7457	6358S	06636W	34.4	68.5		GPPP
1535-12485	00000/0000	20036/0152	01/09/74	80	7457	6525S	06734W	33.5	68.9		PPPP
1535-12491	00000/0000	20036/0153	01/09/74	70	7457	6645S	06903W	32.5	69.5		PPGP
1535-12494	00000/0000	20036/0154	01/09/74	30	7457	6758S	07108W	31.5	70.2		PPGP
1535-12500	00000/0000	20036/0155	01/09/74	0	7457	6915S	07258W	30.4	71.2		PPPP
1535-13570	00000/0000	20036/0091	01/09/74	70	7458	5422N	05140W	10.8	157.3		GGGG
1535-13573	00000/0000	20036/0092	01/09/74	80	7458	5258N	05225W	11.9	156.6		GGGG
1535-13575	00000/0000	20036/0093	01/09/74	90	7458	5133N	05309W	13.1	155.9		GPGG
1535-13582	00000/0000	20036/0094	01/09/74	100	7458	5009N	05350W	14.2	155.3		GGGG
1535-13584	00000/0000	20036/0095	01/09/74	70	7458	4844N	05428W	15.3	154.6		GGGG
1535-13591	00000/0000	20036/0096	01/09/74	70	7458	4720N	05505W	16.5	154.0		GGGG

KEYS: CLOUD COVER % ..... 0 TO 100 = % CLOUD COVER. ** = NO CLOUD DATA AVAILABLE.
IMAGE QUALITY ..... BLANKS=BAND NOT PRESENT/REQUESTED. R=RECYCLED. G=GOOD. F=FAIR BUT USABLE. P=POOR.

FROM 02/01/74 TO 02/28/74

OBSERVATION ID	MICROFILM POSITION REV	ROLL NO./ IN ROLL MSS	DATE ACQUIRED	CLOUD COVER	ORBIT NUMBER	PRINCIPAL POINT OF IMAGE LAT	LONG	SUN ELEV.	SUN AZIM.	IMAGE QUALITY RBV 123	MSS 45678
1535-13593	00000/0000	20036/0097	01/09/74	100	7458	4555N	05540W	17.6	153.3		GGGG
1535-14000	00000/0000	20036/0098	01/09/74	100	7458	4429N	05614W	18.7	152.7		GGGG
1535-14002	00000/0000	20036/0099	01/09/74	100	7458	4304N	05647W	19.8	152.1		GGGG
1535-14005	00000/0000	20036/0100	01/09/74	100	7458	4138N	05719W	20.9	151.5		GGGG
1535-14182	00000/0000	20036/0141	01/09/74	40	7458	1847S	07254W	52.5	102.0		PPPP
1535-15495	00000/0000	20036/0142	01/09/74	20	7459	2136N	08906W	35.6	141.3		PPPP
1535-15502	00000/0000	20036/0143	01/09/74	70	7459	2010N	08927W	36.5	140.4		GPPP
1535-15504	00000/0000	20036/0144	01/09/74	80	7459	1844N	08948W	37.5	139.5		GPPP
1535-19071	00000/0000	20036/0145	01/09/74	70	7461	5257N	12955W	12.0	156.6		GGGP
1535-19074	00000/0000	20036/0146	01/09/74	80	7461	5133N	13038W	13.1	155.9		GGGP
1535-21280	00000/0000	20036/0159	01/09/74	0	7462	7415S	14755E	26.2	78.2		PPPG
1535-21283	00000/0000	20036/0160	01/09/74	0	7462	7524S	14432E	25.1	81.0		PPPP
1535-21285	00000/0000	20036/0161	01/09/74	0	7462	7628S	14035E	24.0	84.4		PPPG
1535-21292	00000/0000	20036/0162	01/09/74	0	7462	7739S	13612E	23.0	88.4		PPPP
1535-21294	00000/0000	20036/0163	01/09/74	0	7462	7835S	13045E	21.9	93.2		PPPP
1535-21301	00000/0000	20036/0164	01/09/74	0	7462	7924S	12425E	20.8	99.0		PPPP
1535-21303	00000/0000	20036/0165	01/09/74	10	7462	7955S	11711E	19.7	105.7		PPPP
1535-23121	00000/0000	20036/0194	01/09/74	100	7463	7627S	11449E	24.1	84.2		GG G
1536-00525	00000/0000	20036/0195	01/10/74	10	7464	6915S	10622E	30.4	71.2		GGPP
1536-00532	00000/0000	20036/0196	01/10/74	80	7464	7032S	10419E	29.3	72.5		GGPG
1536-00534	00000/0000	20036/0193	01/10/74	100	7464	7148S	10158E	28.3	74.0		G PP
1536-01593	00000/0000	20036/0197	01/10/74	0	7465	5546N	12823E	9.7	158.0		PPGG
1536-01595	00000/0000	20036/0198	01/10/74	0	7465	5422N	12735E	10.8	157.2		GGPG
1536-02002	00000/0000	20036/0199	01/10/74	0	7465	5258N	12650E	12.0	156.5		PPPG
1536-02004	00000/0000	20036/0200	01/10/74	0	7465	5134N	12607E	13.1	155.9		PGGP
1536-02011	00000/0000	20036/0201	01/10/74	0	7465	5010N	12527E	14.2	155.2		PGPP
1536-02013	00000/0000	20036/0202	01/10/74	0	7465	4845N	12448E	15.4	154.5		PGPP
1536-02020	00000/0000	20036/0203	01/10/74	0	7465	4721N	12411E	16.5	153.9		GGPG
1536-02022	00000/0000	20036/0204	01/10/74	0	7465	4556N	12336E	17.6	153.3		PPPP
1536-02025	00000/0000	20036/0205	01/10/74	0	7465	4431N	12302E	18.7	152.6		PPPG
1536-02031	00000/0000	20036/0206	01/10/74	0	7465	4306N	12229E	19.8	152.0		GGPP
1536-02034	00000/0000	20036/0207	01/10/74	0	7465	4140N	12158E	21.0	151.4		GGPG
1536-02040	00000/0000	20036/0208	01/10/74	10	7465	4014N	12127E	22.1	150.7		GGPP
1536-02395	00000/0000	20036/0209	01/10/74	60	7465	7924S	04707E	20.8	98.9		PPPP
1536-02402	00000/0000	20036/0210	01/10/74	50	7465	8005S	03951E	19.7	105.6		PP P
1536-09085	00000/0000	20036/0177	01/10/74	80	7469	0001S	00732E	47.8	123.8		PP G
1536-09091	00000/0000	20036/0178	01/10/74	70	7469	0129S	00712E	48.4	122.3		GP G
1536-09094	00000/0000	20036/0179	01/10/74	90	7469	0256S	00653E	49.0	120.8		PP G
1536-09100	00000/0000	20036/0180	01/10/74	90	7469	0423S	00633E	49.5	119.2		PG G

KEYS: CLOUD COVER % ..... 0 TO 100 = % CLOUD COVER. ** = NO CLOUD DATA AVAILABLE.
IMAGE QUALITY ..... BLANKS=BAND NOT PRESENT/REQUESTED. R=RECYCLED. G=GOOD. F=FAIR BUT USABLE. P=POOR.

OBSERVATION ID	MICROFILM ROLL NO./ POSITION IN ROLL REV	MSS	DATE ACQUIRED	CLOUD COVER	ORBIT NUMBER	PRINCIPAL POINT OF IMAGE LAT	LONG	SUN ELEV.	SUN AZIM.	IMAGE REV 123	QUALITY MSS 45678
1536-10420	00000/0000	20036/0181	01/10/74	70	7470	3430N	00926W	26.4	148.0		PP P
1536-12540	00000/0000	20036/0182	01/10/74	20	7471	6358S	06759W	34.3	68.5		PG G
1536-12543	00000/0000	20036/0228	01/10/74	20	7471	6517S	06919W	33.3	68.9		P GP
1536-12545	00000/0000	20036/0233	01/10/74	40	7471	6638S	07049W	32.3	69.5		PPPP
1536-12552	00000/0000	20036/0229	01/10/74	60	7471	6757S	07228W	31.3	70.3		P PP
1536-12554	00000/0000	20036/0230	01/10/74	70	7471	6916S	07419W	30.3	71.2		P PP
1536-12561	00000/0000	20036/0231	01/10/74	90	7471	7033S	07622W	29.2	72.5		P PP
1536-12563	00000/0000	20036/0234	01/10/74	10	7471	7149S	07841W	28.2	74.0		PPP
1536-12570	00000/0000	20036/0235	01/10/74	30	7471	7302S	08118W	27.2	75.9		PP
1536-12572	00000/0000	20036/0236	01/10/74	90	7471	7413S	08420W	26.1	78.2		PP
1536-14024	00000/0000	20036/0487	01/10/74	90	7472	5422N	05309W	10.9	157.2		PPPP
1536-14031	00000/0000	20036/0488	01/10/74	90	7472	5259N	05354W	12.0	156.5		PPPP
1536-14033	00000/0000	20036/0489	01/10/74	70	7472	5134N	05436W	13.2	155.8		PPPP
1536-14040	00000/0000	20036/0490	01/10/74	60	7472	5010N	05517W	14.3	155.1		PPPP
1536-14042	00000/0000	20036/0491	01/10/74	20	7472	4845N	05555W	15.4	154.5		PPPP
1536-14045	00000/0000	20036/0492	01/10/74	50	7472	4720N	05632W	16.5	153.8		PPPP
1536-14051	00000/0000	20036/0493	01/10/74	90	7472	4555N	05708W	17.7	153.2		PPPP
1536-14054	00000/0000	20036/0494	01/10/74	90	7472	4430N	05741W	18.8	152.6		PPPP
1536-14060	00000/0000	20036/0495	01/10/74	90	7472	4305N	05814W	19.9	151.9		PPPP
1536-14063	00000/0000	20036/0496	01/10/74	90	7472	4140N	05845W	21.0	151.3		PPPP
1536-14231	00000/0000	20036/0237	01/10/74	100	7472	1554S	07337W	52.2	105.4		PP
1536-15465	00000/0000	20036/0175	01/10/74	10	7473	5134N	08028W	13.2	155.8		PPPG
1536-15471	00000/0000	20036/0176	01/10/74	0	7473	5010N	08107W	14.3	155.1		PGGG
1536-17303	00000/0000	20036/0224	01/10/74	50	7474	5011N	10654W	14.3	155.1		P PP
1536-17362	00000/0000	20036/0225	01/10/74	10	7474	3014N	11403W	29.6	145.9		P PP
1536-17365	00000/0000	20036/0232	01/10/74	10	7474	2848N	11427W	30.6	145.1		PPPG
1536-17371	00000/0000	20036/0226	01/10/74	30	7474	2722N	11450W	31.7	144.4		P PP
1536-17374	00000/0000	20036/0227	01/10/74	100	7474	2556N	11514W	32.7	143.6		P PP
1536-19523	00000/0000	20036/0183	01/10/74	100	7475	7924S	14855E	20.6	98.9		PP G
1536-19530	00000/0000	20036/0184	01/10/74	100	7475	7855S	14140E	19.5	105.6		PP P
1536-21223	00000/0000	20036/0185	01/10/74	50	7476	3725S	17708E	49.2	80.3		PG G
1536-21225	00000/0000	20036/0186	01/10/74	70	7476	3850S	17638E	48.6	79.0		GP P
1536-21232	00000/0000	20036/0187	01/10/74	70	7476	4016S	17608E	48.1	77.7		GP P
1536-21314	00000/0000	20036/0188	01/10/74	100	7476	6758S	15824E	31.2	70.3		GP G
1536-21355	00000/0000	20036/0189	01/10/74	100	7476	7924S	12303E	20.6	99.0		PP P
1536-21361	00000/0000	20036/0190	01/10/74	100	7476	8005S	11547E	19.5	105.7		PP P
1536-23175	00000/0000	20036/0571	01/10/74	100	7477	7628S	11312E	23.9	84.4		PPPG
1537-00472	00000/0000	20036/0572	01/11/74	100	7478	3145S	12717E	50.9	86.1		PPPP
1537-00474	00000/0000	20036/0573	01/11/74	100	7478	3308S	12651E	50.5	84.6		PPPP

KEYS: CLOUD COVER % ..... 0 TO 100 = % CLOUD COVER. ** = NO CLOUD DATA AVAILABLE.
IMAGE QUALITY ..... BLANKS=BAND NOT PRESENT/REQUESTED. R=RECYCLED. G=GOOD. F=FAIR BUT USABLE. P=POOR.

FROM 02/01/74 TO 02/28/74

OBSERVATION ID	MICROFILM ROLL NO./ POSITION IN ROLL REV	MSS	DATE ACQUIRED	CLOUD COVER	ORBIT NUMBER	PRINCIPAL POINT OF IMAGE LAT	LONG	SUN ELEV.	SUN AZIM.	IMAGE QUALITY RBV 123	MSS 45678
1537-02051	00000/0000	20036/0574	01/11/74	0	7479	5547N	12658E	9.8	157.9		PGGG
1537-02053	00000/0000	20036/0575	01/11/74	0	7479	5424N	12609E	10.9	157.1		PGGG
1537-02060	00000/0000	20036/0576	01/11/74	0	7479	5259N	12524E	12.1	156.4		PGGG
1537-02062	00000/0000	20036/0577	01/11/74	0	7479	5135N	12441E	13.2	155.7		PGGG
1537-02065	00000/0000	20036/0578	01/11/74	0	7479	5010N	12401E	14.3	155.1		PGGG
1537-02074	00000/0000	20036/0579	01/11/74	0	7479	4721N	12246E	16.6	153.8		PGGG
1537-02080	00000/0000	20036/0580	01/11/74	0	7479	4556N	12211E	17.7	153.1		PGGG
1537-02083	00000/0000	20036/0581	01/11/74	20	7479	4431N	12137E	18.8	152.5		GGG
1537-02085	00000/0000	20036/0582	01/11/74	0	7479	4306N	12104E	19.9	151.9		GGG
1537-02092	00000/0000	20036/0583	01/11/74	0	7479	4141N	12032E	21.0	151.2		GGG
1537-02094	00000/0000	20036/0584	01/11/74	10	7479	4016N	12002E	22.1	150.6		GGG
1537-02101	00000/0000	20036/0585	01/11/74	20	7479	3851N	11932E	23.2	149.9		GGG
1537-02103	00000/0000	20036/0586	01/11/74	70	7479	3725N	11904E	24.3	149.3		PGGG
1537-02110	00000/0000	20036/0587	01/11/74	50	7479	3600N	11836E	25.4	148.6		PGGG
1537-02112	00000/0000	20036/0588	01/11/74	0	7479	3434N	11809E	26.5	147.9		PGGG
1537-02115	00000/0000	20036/0278	01/11/74	0	7479	3308N	11742E	27.5	147.3		G PG
1537-02121	00000/0000	20036/0279	01/11/74	20	7479	3142N	11717E	28.6	146.5		GPGG
1537-02124	00000/0000	20036/0280	01/11/74	70	7479	3017N	11652E	29.6	145.8		GGGG
1537-02130	00000/0000	20036/0281	01/11/74	90	7479	2851N	11628E	30.6	145.1		GGGG
1537-02133	00000/0000	20036/0282	01/11/74	100	7479	2723N	11605E	31.7	144.3		GGGG
1537-02135	00000/0000	20036/0283	01/11/74	100	7479	2557N	11542E	32.7	143.5		GGGG
1537-03542	00000/0000	20036/0377	01/11/74	50	7480	3559N	09249E	25.4	148.6		P PP
1537-03544	00000/0000	20036/0378	01/11/74	40	7480	3433N	09222E	26.5	147.9		PPPP
1537-03585	00000/0000	20036/0382	01/11/74	10	7480	2012N	08823E	36.6	140.1		P
1537-04260	00000/0000	20036/0379	01/11/74	0	7480	7155S	04922E	28.1	74.0		PPPP
1537-04262	00000/0000	20036/0380	01/11/74	0	7480	7301S	04611E	27.0	75.9		PPPG
1537-04265	00000/0000	20036/0381	01/11/74	0	7480	7413S	04308E	26.0	78.2		PPPP
1537-05344	00000/0000	20036/0284	01/11/74	60	7481	4555N	07032E	17.7	153.1		GGGG
1537-05350	00000/0000	20036/0285	01/11/74	10	7481	4430N	06959E	18.8	152.5		GGGG
1537-05353	00000/0000	20036/0286	01/11/74	0	7481	4305N	06927E	20.0	151.8		GGGG
1537-07161	00000/0000	20036/0287	01/11/74	0	7482	5135N	04718E	13.3	155.7		GPGG
1537-07311	00000/0000	20036/0288	01/11/74	60	7482	0001S	03158E	47.8	123.6		GGGG
1537-12490	00000/0000	20036/0268	01/11/74	50	7485	2725S	05211W	51.8	91.0		PPPP
1537-12492	00000/0000	20036/0269	01/11/74	60	7485	2851S	05235W	51.5	89.3		GPPP
1537-12495	00000/0000	20036/0270	01/11/74	30	7485	3016S	05300W	51.2	87.6		PGPP
1537-12501	00000/0000	20036/0271	01/11/74	20	7485	3141S	05325W	50.8	86.1		PGPP
1537-12504	00000/0000	20036/0272	01/11/74	30	7485	3309S	05352W	50.5	84.5		PGPG
1537-12510	00000/0000	20036/0273	01/11/74	10	7485	3435S	05417W	50.0	83.0		PPPG
1537-12513	00000/0000	20036/0274	01/11/74	10	7485	3603S	05444W	49.6	81.6		PPGG

KEYS: CLOUD COVER % ..... 0 TO 100 = % CLOUD COVER. ** = NO CLOUD DATA AVAILABLE.
IMAGE QUALITY ..... BLANKS=BAND NOT PRESENT/REQUESTED. R=RECYCLED. G=GOOD. F=FAIR BUT USABLE. P=POOR.

FROM 02/01/74 TO 02/28/74

OBSERVATION ID	MICROFILM POSITION RBV	ROLL NO./ IN ROLL MSS	DATE ACQUIRED	CLOUD COVER	ORBIT NUMBER	PRINCIPAL POINT OF IMAGE LAT	LONG	SUN ELEV.	SUN AZIM.	IMAGE RBV 123	QUALITY MSS 45678
1537-13001	00000/0000	20036/0275	01/11/74	90	7485	6522S	07049W	33.1	68.9		PPGP
1537-13004	00000/0000	20036/0259	01/11/74	100	7485	6641S	07217W	32.1	69.5		GPGP
1537-13010	00000/0000	20036/0260	01/11/74	90	7485	6759S	07357W	31.1	70.3		PGPP
1537-13013	00000/0000	20036/0261	01/11/74	80	7485	6918S	07548W	30.1	71.3		PGGG
1537-13015	00000/0000	20036/0262	01/11/74	80	7485	7034S	07752W	29.0	72.6		PPGP
1537-13022	00000/0000	20036/0263	01/11/74	10	7485	7150S	08012W	28.0	74.1		PGGG
1537-14080	00000/0000	20036/0366	01/11/74	100	7486	5544N	05346W	9.9	157.8		PPPP
1537-14083	00000/0000	20036/0367	01/11/74	80	7486	5421N	05434W	11.0	157.0		PGGP
1537-14085	00000/0000	20036/0368	01/11/74	40	7486	5257N	05519W	12.2	156.3		PPPG
1537-14092	00000/0000	20036/0369	01/11/74	10	7486	5133N	05601W	13.3	155.6		PGGG
1537-14094	00000/0000	20036/0370	01/11/74	30	7486	5008N	05642W	14.4	155.0		PGGP
1537-14101	00000/0000	20036/0371	01/11/74	40	7486	4843N	05721W	15.6	154.3		PPPP
1537-14103	00000/0000	20036/0372	01/11/74	40	7486	4718N	05758W	16.7	153.7		PPP
1537-14110	00000/0000	20036/0373	01/11/74	50	7486	4554N	05833W	17.8	153.0		PPPP
1537-14112	00000/0000	20036/0374	01/11/74	100	7486	4428N	05907W	18.9	152.4		GPPG
1537-14115	00000/0000	20036/0375	01/11/74	100	7486	4303N	05939W	20.0	151.8		PPPP
1537-14121	00000/0000	20036/0376	01/11/74	100	7486	4138N	06010W	21.1	151.1		PPPP
1537-14185	00000/0000	20036/0264	01/11/74	40	7486	1841N	06651W	37.6	139.0		GGGG
1537-14283	00000/0000	20036/0265	01/11/74	60	7486	1430S	07442W	51.9	106.9		PPPG
1537-14285	00000/0000	20036/0266	01/11/74	70	7486	1556S	07503W	52.1	105.1		PPGP
1537-15530	00000/0000	20036/0543	01/11/74	10	7487	5007N	08233W	14.5	155.0		PPPP
1537-17343	00000/0000	20036/0348	01/11/74	0	7488	5545N	10526W	9.9	157.7		G PG
1537-17350	00000/0000	20036/0349	01/11/74	10	7488	5421N	10613W	11.1	157.0		P GG
1537-17352	00000/0000	20036/0350	01/11/74	10	7488	5257N	10658W	12.2	156.3		P PG
1537-17355	00000/0000	20036/0351	01/11/74	0	7488	5133N	10741W	13.3	155.6		GPGG
1537-19184	00000/0000	20036/0267	01/11/74	100	7489	5301N	13248W	12.2	156.3		PPPP
1537-19581	00000/0000	20036/0276	01/11/74	0	7489	7923S	14733E	20.5	98.9		PPPP
1537-19584	00000/0000	20036/0277	01/11/74	10	7489	7955S	14024E	19.4	105.6		PPPP
1537-21413	00000/0000	20036/0239	01/11/74	20	7490	7924S	12141E	20.5	99.0		PPP
1537-21415	00000/0000	20036/0240	01/11/74	40	7490	8005S	11426E	19.4	105.7		PPP
1538-01083	00000/0000	20036/0384	01/12/74	100	7492	7955S	06241E	19.3	105.8		PPP
1538-02105	00000/0000	20036/0385	01/12/74	0	7493	5546N	12531E	10.0	157.7		PPP
1538-02112	00000/0000	20036/0386	01/12/74	0	7493	5422N	12443E	11.1	157.0		PPPP
1538-02114	00000/0000	20036/0387	01/12/74	0	7493	5258N	12358E	12.2	156.3		PPPP
1538-02121	00000/0000	20036/0383	01/12/74	0	7493	5134N	12316E	13.4	155.6		P GP
1538-02123	00000/0000	20036/0388	01/12/74	0	7493	5009N	12235E	14.5	154.9		PPPP
1538-02130	00000/0000	20036/0389	01/12/74	0	7493	4844N	12157E	15.6	154.3		PPPP
1538-02132	00000/0000	20036/0390	01/12/74	0	7493	4719N	12120E	16.7	153.6		PPP
1538-02135	00000/0000	20036/0391	01/12/74	0	7493	4554N	12045E	17.9	153.0		PPPP

KEYS: CLOUD COVER % ..... 0 TO 100 = % CLOUD COVER. ** = NO CLOUD DATA AVAILABLE.
IMAGE QUALITY ..... BLANKS=BAND NOT PRESENT/REQUESTED. R=RECYCLED. G=GOOD. F=FAIR BUT USABLE. P=POOR.

FROM 02/01/74 TO 02/28/74

OBSERVATION ID	MICROFILM ROLL NO./ POSITION IN ROLL RBV	MSS	DATE ACQUIRED	CLOUD COVER	ORBIT NUMBER	PRINCIPAL POINT OF IMAGE LAT	LONG	SUN ELEV.	SUN AZIM.	IMAGE QUALITY RBV 123	MSS 45678
1538-02141	00000/0000	20036/0392	01/12/74	0	7493	4429N	12011E	19.0	152.3		PPPP
1538-02144	00000/0000	20036/0393	01/12/74	0	7493	4304N	11938E	20.1	151.7		PP
1538-02150	00000/0000	20036/0394	01/12/74	0	7493	4139N	11907E	21.2	151.1		PPPP
1538-02153	00000/0000	20036/0395	01/12/74	0	7493	4013N	11836E	22.3	150.4		PPPP
1538-02162	00000/0000	20036/0241	01/12/74	10	7493	3722N	11738E	24.4	149.1		PPG
1538-02164	00000/0000	20036/0242	01/12/74	0	7493	3557N	11711E	25.5	148.4		PPP
1538-02171	00000/0000	20036/0243	01/12/74	0	7493	3431N	11644E	26.6	147.8		GPP
1538-02173	00000/0000	20036/0244	01/12/74	0	7493	3304N	11618E	27.6	147.1		PPG
1538-02180	00000/0000	20036/0245	01/12/74	30	7493	3138N	11553E	28.7	146.3		PPP
1538-02182	00000/0000	20036/0246	01/12/74	40	7493	3012N	11528E	29.7	145.6		PPP
1538-03570	00000/0000	20036/0429	01/12/74	10	7494	4554N	09456E	17.9	153.0		PP
1538-03573	00000/0000	20036/0422	01/12/74	10	7494	4429N	09422E	19.0	152.3		PPP
1538-03575	00000/0000	20036/0418	01/12/74	50	7494	4304N	09349E	20.1	151.7		P P
1538-03582	00000/0000	20036/0419	01/12/74	60	7494	4138N	09318E	21.2	151.0		P PP
1538-03584	00000/0000	20036/0420	01/12/74	80	7494	4013N	09248E	22.3	150.4		P PP
1538-04023	00000/0000	20036/0421	01/12/74	10	7494	2721N	08851E	31.8	144.1		P PP
1538-04302	00000/0000	20036/0423	01/12/74	20	7494	6806S	05403E	31.0	70.3		PPPP
1538-04305	00000/0000	20036/0424	01/12/74	10	7494	6925S	05214E	29.9	71.3		PPPP
1538-04311	00000/0000	20036/0425	01/12/74	30	7494	7042S	05011E	28.9	72.6		PPPP
1538-04314	00000/0000	20036/0426	01/12/74	20	7494	7157S	04752E	27.9	74.1		PPPP
1538-04320	00000/0000	20036/0427	01/12/74	20	7494	7304S	04440E	26.8	76.0		PPP
1538-04323	00000/0000	20036/0428	01/12/74	30	7494	7415S	04138E	25.8	78.3		P P
1538-05395	00000/0000	20036/0247	01/12/74	10	7495	4719N	06943E	16.8	153.6		PPPP
1538-05402	00000/0000	20036/0248	01/12/74	20	7495	4554N	06907E	17.9	152.9		PPPP
1538-05404	00000/0000	20036/0249	01/12/74	40	7495	4429N	06833E	19.0	152.3		PPPP
1538-05411	00000/0000	20036/0238	01/12/74	60	7495	4304N	06801E	20.1	151.7		P G
1538-06170	00000/0000	20036/0250	01/12/74	80	7495	7739S	00415E	22.6	88.6		PPPP
1538-06172	00000/0000	20036/0251	01/12/74	90	7495	7836S	00112W	21.5	93.4		PP P
1538-06175	00000/0000	20036/0252	01/12/74	60	7495	7925S	00732W	20.4	99.2		PPPP
1538-06181	00000/0000	20036/0253	01/12/74	80	7495	8006S	01448W	19.3	105.9		PPPP
1538-07243	00000/0000	20036/0254	01/12/74	20	7496	4303N	04213E	20.1	151.7		PPGP
1538-07245	00000/0000	20036/0255	01/12/74	60	7496	4138N	04142E	21.2	151.0		PPPP
1538-07252	00000/0000	20036/0256	01/12/74	60	7496	4012N	04112E	22.3	150.4		PPPP
1538-07254	00000/0000	20036/0257	01/12/74	50	7496	3847N	04043E	23.4	149.7		PPPG
1538-07261	00000/0000	20036/0258	01/12/74	30	7496	3721N	04015E	24.5	149.1		PPPP
1538-11253	00000/0000	20036/0352	01/12/74	0	7498	7414S	06134W	25.7	78.3		PPGP
1538-11260	00000/0000	20036/0353	01/12/74	0	7498	7522S	06457W	24.7	81.1		PGGP
1538-11262	00000/0000	20036/0354	01/12/74	0	7498	7627S	06853W	23.6	84.4		PGPP
1538-11265	00000/0000	20036/0474	01/12/74	80	7498	7738S	07306W	22.5	88.5		PPGP

KEYS: CLOUD COVER % ..... 0 TO 100 = % CLOUD COVER. ** = NO CLOUD DATA AVAILABLE.
IMAGE QUALITY ..... BLANKS=BAND NOT PRESENT/REQUESTED. R=RECYCLED. G=GOOD. F=FAIR BUT USABLE. P=POOR.

FROM 02/01/74 TO 02/28/74

OBSERVATION ID	MICROFILM ROLL NO./ POSITION IN ROLL REV	MSS	DATE ACQUIRED	CLOUD COVER	ORBIT NUMBER	PRINCIPAL POINT OF IMAGE LAT	LONG	SUN ELEV.	SUN AZIM.	IMAGE RBV 123	QUALITY MSS 45678
1538-11271	00000/0000	20036/0465	01/12/74	80	7498	7834S	07832W	21.4	93.3		PGPP
1538-11274	00000/0000	20036/0466	01/12/74	10	7498	7924S	08451W	20.4	99.1		PGPP
1538-11280	00000/0000	20036/0467	01/12/74	10	7498	8005S	09206W	19.3	105.8		PPPP
1538-13085	00000/0000	20036/0468	01/12/74	100	7499	7414S	08725W	25.7	78.3		PPPG
1538-13091	00000/0000	20036/0469	01/12/74	100	7499	7522S	09046W	24.7	81.1		PPPG
1538-13094	00000/0000	20036/0470	01/12/74	30	7499	7627S	09443W	23.6	84.5		PPPP
1538-13100	00000/0000	20036/0471	01/12/74	10	7499	7739S	09857W	22.5	88.5		PPPP
1538-13103	00000/0000	20036/0458	01/12/74	70	7499	7835S	10424W	21.4	93.4		PPPP
1538-13105	00000/0000	20036/0459	01/12/74	90	7499	7924S	11043W	20.3	99.1		PPGG
1538-13112	00000/0000	20036/0460	01/12/74	90	7499	8005S	11759W	19.2	105.8		PGGG
1538-14134	00000/0000	20036/0407	01/12/74	90	7500	5545N	05510W	10.0	157.6		GPPP
1538-14141	00000/0000	20036/0408	01/12/74	30	7500	5421N	05557W	11.2	156.9		PPPP
1538-14143	00000/0000	20036/0409	01/12/74	0	7500	5257N	05642W	12.3	156.2		PPPP
1538-14150	00000/0000	20036/0410	01/12/74	20	7500	5133N	05725W	13.4	155.5		PPPP
1538-14152	00000/0000	20036/0411	01/12/74	60	7500	5009N	05806W	14.6	154.8		PPGP
1538-14155	00000/0000	20036/0412	01/12/74	80	7500	4844N	05845W	15.7	154.2		PPPP
1538-14161	00000/0000	20036/0413	01/12/74	80	7500	4719N	05922W	16.8	153.5		PPPP
1538-14164	00000/0000	20036/0414	01/12/74	100	7500	4555N	05957W	17.9	152.9		PPPP
1538-14170	00000/0000	20036/0415	01/12/74	90	7500	4430N	06030W	19.0	152.3		PPPP
1538-14173	00000/0000	20036/0416	01/12/74	80	7500	4305N	06103W	20.1	151.6		PPPP
1538-14175	00000/0000	20036/0417	01/12/74	70	7500	4139N	06134W	21.2	151.0		PPPP
1538-14334	00000/0000	20036/0461	01/12/74	70	7500	1302S	07546W	51.6	108.5		PPPG
1538-14341	00000/0000	20036/0462	01/12/74	40	7500	1429S	07607W	51.8	106.7		PGGG
1538-14541	00000/0000	20036/0463	01/12/74	40	7500	7925S	13633W	20.3	99.1		PPGP
1538-14543	00000/0000	20036/0464	01/12/74	100	7500	8005S	14349W	19.2	105.8		PPPG
1538-15581	00000/0000	20036/1131	01/12/74	0	7501	5134N	08316W	13.4	155.5		G
1538-15584	00000/0000	20036/1130	01/12/74	0	7501	5009N	08357W	14.6	154.8		PGPP
1538-19242	00000/0000	20036/0803	01/12/74	80	7503	5258N	13412W	12.3	156.2		PPGG
1538-20040	00000/0000	20036/0472	01/12/74	0	7503	7925S	14555E	20.3	99.2		PPPP
1538-20042	00000/0000	20036/0473	01/12/74	20	7503	8006S	13839E	19.2	105.9		PPPP
1538-21442	00000/0000	20036/0475	01/12/74	100	7504	7150S	14913E	27.7	74.2		PPPP
1538-21444	00000/0000	20036/0476	01/12/74	90	7504	7304S	14635E	26.7	76.1		PPPG
1538-21451	00000/0000	20036/0477	01/12/74	10	7504	7415S	14333E	25.6	78.4		PPPP
1538-21453	00000/0000	20036/0478	01/12/74	0	7504	7524S	14010E	24.6	81.2		PPPP
1538-21460	00000/0000	20036/0479	01/12/74	0	7504	7629S	13611E	23.5	84.6		PPPP
1538-21462	00000/0000	20036/0480	01/12/74	0	7504	7730S	13134E	22.4	88.6		PPPP
1538-21465	00000/0000	20036/0481	01/12/74	0	7504	7836S	12623E	21.3	93.5		PPPP
1538-21471	00000/0000	20036/0482	01/12/74	10	7504	7925S	12003E	20.3	99.3		PPPG
1538-21474	00000/0000	20036/0483	01/12/74	0	7504	8006S	11246E	19.2	106.0		PPPP

KEYS: CLOUD COVER % ..... 0 TO 100 = % CLOUD COVER. ** = NO CLOUD DATA AVAILABLE.
IMAGE QUALITY ..... BLANKS=BAND NOT PRESENT/REQUESTED. R=RECYCLED. G=GOOD. F=FAIR BUT USABLE. P=POOR.

OBSERVATION ID	MICROFILM ROLL NO./ POSITION IN ROLL RBV	MSS	DATE ACQUIRED	CLOUD COVER	ORBIT NUMBER	PRINCIPAL POINT OF IMAGE LAT	LONG	SUN ELEV.	SUN AZIM.	IMAGE QUALITY RBV 123	MSS 45678
1538-23282	00000/0000	20036/0355	01/12/74	0	7505	7414S	11745E	25.7	78.3		GPPP
1538-23285	00000/0000	20036/0356	01/12/74	0	7505	7523S	11422E	24.6	81.1		PPPP
1538-23291	00000/0000	20036/0357	01/12/74	0	7505	7628S	11028E	23.5	84.5		PGPG
1539-00584	00000/0000	20036/0484	01/13/74	80	7506	3143S	12423E	50.6	85.8		PPPP
1539-00591	00000/0000	20036/0485	01/13/74	80	7506	3309S	12356E	50.2	84.3		PPPP
1539-00593	00000/0000	20036/0486	01/13/74	90	7506	3436S	12329E	49.8	82.8		PPPP
1539-02163	00000/0000	20036/0513	01/13/74	0	7507	5547N	12409E	10.1	157.6		G GP
1539-02170	00000/0000	20036/0520	01/13/74	0	7507	5423N	12321E	11.2	156.8		GPGG
1539-02172	00000/0000	20036/0521	01/13/74	0	7507	5259N	12236E	12.4	156.1		GGGG
1539-02175	00000/0000	20036/0514	01/13/74	0	7507	5135N	12153E	13.5	155.4		G GG
1539-02181	00000/0000	20036/0515	01/13/74	0	7507	5010N	12112E	14.6	154.8		G GG
1539-02184	00000/0000	20036/0516	01/13/74	0	7507	4846N	12033E	15.7	154.1		G GG
1539-02270	00000/0000	20036/0522	01/13/74	80	7507	2013N	11122E	36.7	139.6		GPGG
1539-02272	00000/0000	20036/0523	01/13/74	80	7507	1847N	11100E	37.7	138.7		GPGG
1539-02525	00000/0000	20036/0517	01/13/74	70	7507	6759S	07803E	30.8	70.4		G GG
1539-04361	00000/0000	20036/0524	01/13/74	100	7508	6806S	05239E	30.8	70.4		GGGP
1539-04363	00000/0000	20036/0525	01/13/74	100	7508	6924S	05049E	29.8	71.4		GGGP
1539-04370	00000/0000	20036/0526	01/13/74	100	7508	7041S	04846E	28.7	72.6		GPPP
1539-04372	00000/0000	20036/0527	01/13/74	100	7508	7156S	04628E	27.7	74.2		GPPP
1539-04375	00000/0000	20036/0518	01/13/74	100	7508	7310S	04350E	26.7	76.1		P PP
1539-04381	00000/0000	20036/0519	01/13/74	100	7508	7422S	04050E	25.6	78.4		P P
1539-06192	00000/0000	20036/0358	01/13/74	100	7509	6806S	02649E	30.8	70.4		PGPP
1539-06195	00000/0000	20036/0359	01/13/74	90	7509	6924S	02500E	29.8	71.4		PGPP
1539-06201	00000/0000	20036/0360	01/13/74	20	7509	7041S	02257E	28.7	72.6		GGPP
1539-06204	00000/0000	20036/0361	01/13/74	0	7509	7157S	02038E	27.7	74.2		GPPP
1539-06210	00000/0000	20036/0362	01/13/74	0	7509	7311S	01801E	26.6	76.1		PPPP
1539-06213	00000/0000	20036/0363	01/13/74	10	7509	7422S	01501E	25.6	78.4		PPPP
1539-06215	00000/0000	20036/0364	01/13/74	50	7509	7523S	01057E	24.5	81.2		PGGG
1539-06222	00000/0000	20036/0365	01/13/74	60	7509	7628S	00701E	23.5	84.5		PPGP
1539-07530	00000/0000	20036/0536	01/13/74	70	7510	3601S	01949E	49.3	81.3		PGPP
1539-09205	00000/0000	20036/0537	01/13/74	0	7511	1717N	00723E	38.6	137.6		GGPP
1539-09223	00000/0000	20036/0528	01/13/74	0	7511	1131N	00558E	42.1	133.4		GPPP
1539-09230	00000/0000	20036/0529	01/13/74	0	7511	1004N	00537E	42.9	132.2		PPPP
1539-09485	00000/0000	20036/0530	01/13/74	0	7511	7628S	04441W	23.4	84.6		GPGG
1539-09491	00000/0000	20036/0531	01/13/74	20	7511	7739S	04849W	22.3	88.6		PPGG
1539-09494	00000/0000	20036/0532	01/13/74	10	7511	7836S	05417W	21.3	93.5		GPPP
1539-09500	00000/0000	20036/0533	01/13/74	0	7511	7925S	06037W	20.2	99.3		PGGP
1539-09503	00000/0000	20036/0534	01/13/74	0	7511	8006S	06753W	19.1	106.0		PPPP
1539-11041	00000/0000	20036/0535	01/13/74	30	7512	1717N	01825W	38.6	137.6		PGGP

KEYS: CLOUD COVER % ..... 0 TO 100 = % CLOUD COVER. ** = NO CLOUD DATA AVAILABLE.
IMAGE QUALITY ..... BLANKS=BAND NOT PRESENT/REQUESTED, R=RECYCLED, G=GOOD, F=FAIR BUT USABLE, P=POOR.

FROM 02/01/74 TO 02/28/74

OBSERVATION ID	MICROFILM ROLL NO./ POSITION IN ROLL RBV	MSS	DATE ACQUIRED	CLOUD COVER	ORBIT NUMBER	PRINCIPAL POINT OF IMAGE LAT	LONG	SUN ELEV.	SUN AZIM.	IMAGE RBV 123	QUALITY MSS 45678
1539-14193	00000/0000	20036/0396	01/13/74	80	7514	5547N	05636W	10.2	157.5		P PP
1539-14195	00000/0000	20036/0397	01/13/74	20	7514	5423N	05724W	11.3	156.8		PPPP
1539-14202	00000/0000	20036/0398	01/13/74	10	7514	5259N	05810W	12.4	156.1		PPPP
1539-14204	00000/0000	20036/0399	01/13/74	20	7514	5135N	05852W	13.5	155.4		PPPP
1539-14211	00000/0000	20036/0400	01/13/74	30	7514	5010N	05933W	14.7	154.7		PPPP
1539-14213	00000/0000	20036/0401	01/13/74	90	7514	4846N	06011W	15.8	154.0		PPPP
1539-14220	00000/0000	20036/0402	01/13/74	90	7514	4721N	06048W	16.9	153.4		PPP
1539-14222	00000/0000	20036/0403	01/13/74	60	7514	4556N	06123W	18.0	152.7		PPPP
1539-14225	00000/0000	20036/0404	01/13/74	60	7514	4431N	06157W	19.1	152.1		PPPP
1539-14231	00000/0000	20036/0405	01/13/74	90	7514	4306N	06229W	20.2	151.5		PPPP
1539-14234	00000/0000	20036/0406	01/13/74	90	7514	4140N	06301W	21.3	150.8		PPPP
1539-16024	00000/0000	20036/0544	01/13/74	0	7515	5548N	08227W	10.2	157.5		PGPP
1539-16031	00000/0000	20036/0545	01/13/74	0	7515	5423N	08315W	11.3	156.8		PPGG
1539-16033	00000/0000	20036/0546	01/13/74	0	7515	5259N	08400W	12.4	156.1		GGGP
1539-16040	00000/0000	20036/0547	01/13/74	0	7515	5135N	08443W	13.6	155.4		GPGP
1539-16042	00000/0000	20036/0548	01/13/74	0	7515	5010N	08524W	14.7	154.7		GGGG
1539-17462	00000/0000	20036/0567	01/13/74	30	7516	5424N	10903W	11.3	156.8		G GG
1539-17465	00000/0000	20036/0568	01/13/74	70	7516	5300N	10948W	12.4	156.0		P GP
1539-17471	00000/0000	20036/0570	01/13/74	100	7516	5136N	11031W	13.6	155.4		GP
1539-17474	00000/0000	20036/0569	01/13/74	100	7516	5011N	11111W	14.7	154.7		P GP
1539-20082	00000/0000	20036/0538	01/13/74	20	7517	7628S	16043E	23.3	84.6		PPGP
1539-20085	00000/0000	20036/0539	01/13/74	10	7517	7739S	15620E	22.3	88.6		PPPG
1539-20091	00000/0000	20036/0540	01/13/74	10	7517	7835S	15053E	21.2	93.5		PPPP
1539-20094	00000/0000	20036/0541	01/13/74	10	7517	7924S	14433E	20.1	99.2		PPPP
1539-20100	00000/0000	20036/0542	01/13/74	10	7517	7955S	13723E	19.0	105.9		PPPP
1539-21402	00000/0000	20036/1380	01/13/74	90	7518	4018S	17150E	47.5	77.4		PPPP
1539-21414	00000/0000	20036/0556	01/13/74	80	7518	4433S	17016E	45.6	74.1		GGGP
1539-21420	00000/0000	20036/0557	01/13/74	90	7518	4558S	16941E	44.9	73.2		GGPP
1539-21423	00000/0000	20036/0558	01/13/74	50	7518	4723S	16905E	44.1	72.3		GGPP
1539-21425	00000/0000	20036/0559	01/13/74	70	7518	4847S	16826E	43.4	71.5		PPPP
1539-21523	00000/0000	20036/0554	01/13/74	100	7518	7835S	12501E	21.2	93.5		P PP
1539-21525	00000/0000	20036/0560	01/13/74	100	7518	7925S	11841E	20.1	99.3		PPPP
1539-21532	00000/0000	20036/0561	01/13/74	100	7518	8006S	11124E	19.0	106.0		PPPP
1539-23350	00000/0000	20036/0562	01/13/74	100	7519	7629S	10858E	23.3	84.6		PPPP
1539-23352	00000/0000	20036/0563	01/13/74	100	7519	7730S	10423E	22.2	88.7		PPPP
1539-23355	00000/0000	20036/0555	01/13/74	100	7519	7836S	09909E	21.1	93.6		P PP
1539-23361	00000/0000	20036/0564	01/13/74	100	7519	7925S	09248E	20.1	99.3		PPPP
1539-23364	00000/0000	20036/0565	01/13/74	100	7519	8006S	08532E	19.0	106.0		PPPP
1540-01045	00000/0000	20036/0566	01/14/74	60	7520	3314S	12241E	50.1	84.1		GGGG

KEYS: CLOUD COVER % ..... 0 TO 100 = % CLOUD COVER. ** = NO CLOUD DATA AVAILABLE.
IMAGE QUALITY ..... BLANKS=BAND NOT PRESENT/REQUESTED. R=RECYCLED. G=GOOD. F=FAIR BUT USABLE. P=POOR.

FROM 02/01/74 TO 02/28/74

OBSERVATION ID	MICROFILM ROLL NO./ POSITION IN ROLL ROV	MSS	DATE ACQUIRED	CLOUD COVER	ORBIT NUMBER	PRINCIPAL POINT OF IMAGE LAT	LONG	SUN ELEV.	SUN AZIM.	IMAGE QUALITY ROV 123	MSS 45678
1540-02231	00000/0000	20036/0299	01/14/74	60	7521	5257N	12107E	12.5	156.0		GGGP
1540-02233	00000/0000	20036/0300	01/14/74	40	7521	5133N	12024E	13.6	155.3		GGGG
1540-02240	00000/0000	20036/0301	01/14/74	40	7521	5008N	11943E	14.8	154.6		GGGG
1540-02242	00000/0000	20036/0302	01/14/74	30	7521	4843N	11904E	15.9	154.0		GGG
1540-02245	00000/0000	20036/0303	01/14/74	40	7521	4718N	11826E	17.0	153.3		GGGG
1540-02251	00000/0000	20036/0304	01/14/74	40	7521	4553N	11751E	18.1	152.7		GGGG
1540-02254	00000/0000	20036/0305	01/14/74	0	7521	4428N	11717E	19.2	152.0		GGGG
1540-02260	00000/0000	20036/0306	01/14/74	0	7521	4302N	11644E	20.3	151.4		GGGG
1540-02263	00000/0000	20036/0307	01/14/74	20	7521	4137N	11613E	21.4	150.7		GGGG
1540-02265	00000/0000	20036/0308	01/14/74	30	7521	4012N	11543E	22.5	150.1		GGGG
1540-02272	00000/0000	20036/0309	01/14/74	70	7521	3846N	11514E	23.6	149.4		GGGG
1540-02274	00000/0000	20036/0310	01/14/74	100	7521	3721N	11446E	24.7	148.7		GGGG
1540-02281	00000/0000	20036/0311	01/14/74	100	7521	3555N	11418E	25.7	148.1		GGGG
1540-02283	00000/0000	20036/0289	01/14/74	100	7521	3429N	11352E	26.8	147.4		GGGG
1540-02290	00000/0000	20036/0290	01/14/74	100	7521	3303N	11326E	27.8	146.7		GGGG
1540-02292	00000/0000	20036/0291	01/14/74	100	7521	3137N	11301E	28.9	146.0		GGGG
1540-02295	00000/0000	20036/0292	01/14/74	100	7521	3012N	11236E	29.9	145.2		GGGG
1540-04080	00000/0000	20036/0312	01/14/74	100	7522	4721N	09240E	17.0	153.3		GGGG
1540-04083	00000/0000	20036/0313	01/14/74	10	7522	4556N	09205E	18.1	152.7		GGGG
1540-04085	00000/0000	20036/0314	01/14/74	40	7522	4431N	09131E	19.2	152.0		GGGG
1540-04410	00000/0000	20036/0315	01/14/74	60	7522	6525S	05421E	32.6	69.0		GGGG
1540-04412	00000/0000	20036/0316	01/14/74	90	7522	6646S	05252E	31.6	69.6		GGGG
1540-04415	00000/0000	20036/0317	01/14/74	100	7522	6805S	05114E	30.6	70.4		GGGG
1540-07343	00000/0000	20036/0293	01/14/74	20	7524	4722N	04101E	17.0	153.3		PGGG
1540-07350	00000/0000	20036/0294	01/14/74	70	7524	4557N	04025E	18.1	152.6		GGGG
1540-07352	00000/0000	20036/0295	01/14/74	80	7524	4432N	03951E	19.2	152.0		GGGG
1540-07355	00000/0000	20036/0296	01/14/74	100	7524	4306N	03919E	20.3	151.4		GGGG
1540-07361	00000/0000	20036/0297	01/14/74	100	7524	4140N	03849E	21.4	150.7		GGGG
1540-07364	00000/0000	20036/0298	01/14/74	100	7524	4015N	03819E	22.5	150.1		GGGP
1540-09264	00000/0000	20036/0430	01/14/74	0	7525	1717N	00557E	38.7	137.4		PPP
1540-09275	00000/0000	20036/0431	01/14/74	0	7525	1257N	00453E	41.3	134.3		PPPP
1540-09282	00000/0000	20036/0432	01/14/74	0	7525	1131N	00432E	42.1	133.1		PPPP
1540-09284	00000/0000	20036/0433	01/14/74	0	7525	1005N	00411E	42.9	132.0		PPPP
1540-13081	00000/0000	20036/0434	01/14/74	10	7527	3440S	05836W	49.5	82.5		PPPP
1540-13083	00000/0000	20036/0435	01/14/74	10	7527	3604S	05903W	49.1	81.1		PPPP
1540-13204	00000/0000	20036/0436	01/14/74	100	7527	7524S	09336W	24.3	81.3		PPPP
1540-13210	00000/0000	20036/0437	01/14/74	100	7527	7628S	09734W	23.2	84.7		PPPP
1540-13213	00000/0000	20036/0438	01/14/74	100	7527	7740S	10155W	22.1	88.7		PPP
1540-13215	00000/0000	20036/0439	01/14/74	100	7527	7836S	10722W	21.0	93.6		PPPP

KEYS: CLOUD COVER % ..... 0 TO 100 = % CLOUD COVER. ** = NO CLOUD DATA AVAILABLE.
IMAGE QUALITY ..... BLANKS=BAND NOT PRESENT/REQUESTED. R=RECYCLED. G=GOOD. F=FAIR BUT USABLE. P=POOR.

FROM 02/01/74 TO 02/28/74

OBSERVATION ID	MICROFILM POSITION REV	ROLL NO./ IN ROLL MSS	DATE ACQUIRED	CLOUD COVER	ORBIT NUMBER	PRINCIPAL POINT OF IMAGE LAT	LONG	SUN ELEV.	SUN AZIM.	IMAGE REV 123	QUALITY MSS 45678
1540-13222	00000/0000	20036/0440	01/14/74	90	7527	7925S	11343W	19.9	99.4		PPPP
1540-13224	00000/0000	20036/0441	01/14/74	100	7527	8006S	12100W	18.9	106.1		PPPP
1540-14251	00000/0000	20036/0318	01/14/74	70	7528	5545N	05803W	10.3	157.4		GPGG
1540-14253	00000/0000	20036/0319	01/14/74	20	7528	5421N	05850W	11.5	156.6		GGGG
1540-14260	00000/0000	20036/0320	01/14/74	0	7528	5257N	05936W	12.6	155.9		GGGG
1540-14262	00000/0000	20036/0321	01/14/74	0	7528	5132N	06018W	13.7	155.2		GGGG
1540-14265	00000/0000	20036/0322	01/14/74	30	7528	5008N	06059W	14.8	154.5		GGGG
1540-14271	00000/0000	20036/0323	01/14/74	90	7528	4843N	06137W	16.0	153.9		GGGG
1540-14274	00000/0000	20036/0324	01/14/74	100	7528	4719N	06214W	17.1	153.2		GGGG
1540-14280	00000/0000	20036/0325	01/14/74	20	7528	4554N	06250W	18.2	152.6		GGGG
1540-14283	00000/0000	20036/0326	01/14/74	70	7528	4429N	06324W	19.3	151.9		GGGG
1540-14285	00000/0000	20036/0327	01/14/74	100	7528	4303N	06357W	20.4	151.3		GGGG
1540-14292	00000/0000	20036/0328	01/14/74	100	7528	4138N	06428W	21.5	150.6		GGGG
1540-15030	00000/0000	20036/1264	01/14/74	40	7528	7304S	11257W	26.4	76.2		G PP
1540-16094	00000/0000	20036/0191	01/14/74	100	7529	5133N	08611W	13.7	155.2		PGGP
1540-16100	00000/0000	20036/0192	01/14/74	100	7529	5008N	08652W	14.8	154.5		PGPP
1540-17514	00000/0000	20036/1262	01/14/74	90	7530	5545N	10942W	10.4	157.3		P P
1540-17521	00000/0000	20036/1269	01/14/74	100	7530	5421N	11029W	11.5	156.6		PG
1540-17523	00000/0000	20036/1265	01/14/74	100	7530	5257N	11114W	12.6	155.9		PPGG
1540-17530	00000/0000	20036/1266	01/14/74	100	7530	5133N	11157W	13.7	155.2		PPGP
1540-17585	00000/0000	20036/1263	01/14/74	60	7530	3138N	11922W	29.0	145.8		P GG
1540-17591	00000/0000	20036/1267	01/14/74	60	7530	3012N	11946W	30.0	145.1		PPPG
1540-17594	00000/0000	20036/1268	01/14/74	90	7530	2846N	12011W	31.0	144.3		PPGG
1540-20132	00000/0000	20036/0442	01/14/74	20	7531	7418S	16626E	25.3	78.5		PPPP
1540-20134	00000/0000	20036/0443	01/14/74	30	7531	7525S	16306E	24.2	81.3		PPPP
1540-20141	00000/0000	20036/0444	01/14/74	10	7531	7630S	15905E	23.1	84.7		PPPP
1540-20143	00000/0000	20036/0445	01/14/74	10	7531	7740S	15445E	22.0	88.8		PPPP
1540-20150	00000/0000	20036/0446	01/14/74	0	7531	7836S	14916E	21.0	93.7		PP P
1540-20152	00000/0000	20036/0447	01/14/74	0	7531	7926S	14255E	19.9	99.4		PP P
1540-20155	00000/0000	20036/0448	01/14/74	0	7531	8006S	13538E	18.8	106.2		PPPP
1540-21445	00000/0000	20036/0449	01/14/74	50	7532	3602S	17150E	49.0	81.1		PPPP
1540-21452	00000/0000	20036/0450	01/14/74	50	7532	3728S	17123E	48.5	79.8		PPPP
1540-21454	00000/0000	20036/0451	01/14/74	80	7532	3854S	17055E	47.9	78.5		PPPP
1540-21461	00000/0000	20036/0452	01/14/74	90	7532	4018S	17025E	47.4	77.3		PPPP
1540-21463	00000/0000	20036/0453	01/14/74	80	7532	4144S	16955E	46.7	76.1		PPPP
1540-21470	00000/0000	20036/0454	01/14/74	70	7532	4309S	16924E	46.1	75.0		PPPP
1540-21472	00000/0000	20036/0455	01/14/74	70	7532	4432S	16851E	45.4	74.0		PPPP
1540-21475	00000/0000	20036/0456	01/14/74	80	7532	4557S	16816E	44.7	73.1		PPP
1540-21481	00000/0000	20036/0457	01/14/74	90	7532	4720S	16739E	43.9	72.2		PPP

KEYS: CLOUD COVER % ..... 0 TO 100 = % CLOUD COVER. ** = NO CLOUD DATA AVAILABLE.
IMAGE QUALITY ..... BLANKS=BAND NOT PRESENT/REQUESTED. R=RECYCLED. G=GOOD. F=FAIR BUT USABLE. P=POOR.

FROM 02/01/74 TO 02/28/74

OBSERVATION ID	MICROFILM ROLL NO./ POSITION IN ROLL RBV	MSS	DATE ACQUIRED	CLOUD COVER	ORBIT NUMBER	PRINCIPAL POINT OF IMAGE LAT	LONG	SUN ELEV.	SUN AZIM.	IMAGE QUALITY RBV 123	MSS 45678
1540-23381	00000/0000	20036/0589	01/14/74	100	7533	6917S	12456E	29.4	71.4		PPPP
1540-23383	00000/0000	20036/0654	01/14/74	90	7533	7033S	12253E	28.4	72.7		PPPP
1540-23390	00000/0000	20036/0655	01/14/74	90	7533	7149S	12034E	27.3	74.3		PP
1540-23392	00000/0000	20036/0656	01/14/74	90	7533	7304S	11755E	26.3	76.2		PPPP
1540-23395	00000/0000	20036/0657	01/14/74	90	7533	7415S	11455E	25.2	78.5		PPPP
1540-23401	00000/0000	20036/0658	01/14/74	90	7533	7523S	11134E	24.2	81.3		GPGP
1540-23404	00000/0000	20036/0659	01/14/74	100	7533	7628S	10733E	23.1	84.6		PPPP
1540-23410	00000/0000	20036/0660	01/14/74	100	7533	7739S	10314E	22.0	88.7		PPPP
1540-23413	00000/0000	20036/0661	01/14/74	100	7533	7835S	09746E	21.0	93.6		PPPP
1540-23415	00000/0000	20036/0662	01/14/74	90	7533	7925S	09127E	19.9	99.3		PP P
1540-23422	00000/0000	20036/0663	01/14/74	70	7533	8005S	08410E	18.8	106.0		PPPP
1541-01110	00000/0000	20036/0590	01/15/74	50	7534	3439S	12049E	49.5	82.5		PPPP
1541-01210	00000/0000	20036/0591	01/15/74	100	7534	6807S	10123E	30.4	70.4		PGPP
1541-02280	00000/0000	20036/1224	01/15/74	90	7535	5545N	12114E	10.4	157.3		PP
1541-02282	00000/0000	20036/1217	01/15/74	80	7535	5422N	12026E	11.5	156.6		PPP
1541-02285	00000/0000	20036/1218	01/15/74	40	7535	5258N	11941E	12.7	155.9		PPPP
1541-02291	00000/0000	20036/1219	01/15/74	0	7535	5133N	11858E	13.8	155.2		PPP
1541-02294	00000/0000	20036/1220	01/15/74	0	7535	5009N	11817E	14.9	154.5		PPP
1541-02300	00000/0000	20036/1221	01/15/74	10	7535	4844N	11739E	16.0	153.8		PPP
1541-02303	00000/0000	20036/1222	01/15/74	10	7535	4720N	11703E	17.1	153.2		PPPP
1541-03085	00000/0000	20036/1223	01/15/74	20	7535	8006S	03228E	18.7	106.1		PPPP
1541-05543	00000/0000	20036/0664	01/15/74	0	7537	5545N	06938E	10.4	157.3		PPPP
1541-05550	00000/0000	20036/0665	01/15/74	20	7537	5421N	06850E	11.6	156.5		PPPP
1541-05552	00000/0000	20036/0666	01/15/74	30	7537	5257N	06805E	12.7	155.8		PPPP
1541-05555	00000/0000	20036/0653	01/15/74	20	7537	5133N	06723E	13.8	155.1		P PP
1541-05561	00000/0000	20036/0667	01/15/74	20	7537	5008N	06642E	14.9	154.5		PPPP
1541-05564	00000/0000	20036/0668	01/15/74	20	7537	4843N	06603E	16.0	153.8		PPPP
1541-06311	00000/0000	20036/0669	01/15/74	50	7537	6918S	02139E	29.3	71.4		PPPG
1541-06314	00000/0000	20036/0670	01/15/74	60	7537	7035S	01936E	28.3	72.7		PPPP
1541-07375	00000/0000	20036/0671	01/15/74	20	7538	5544N	04349E	10.4	157.3		PGPP
1541-07381	00000/0000	20036/0672	01/15/74	10	7538	5420N	04302E	11.6	156.5		PPPP
1541-07384	00000/0000	20036/0673	01/15/74	0	7538	5256N	04216E	12.7	155.8		PPPP
1541-07390	00000/0000	20036/0674	01/15/74	0	7538	5132N	04134E	13.8	155.1		PPPP
1541-07393	00000/0000	20036/0675	01/15/74	0	7538	5008N	04053E	14.9	154.4		PPP
1541-07534	00000/0000	20036/0676	01/15/74	30	7538	0121N	02633E	47.2	123.8		GPPP
1541-07540	00000/0000	20036/0677	01/15/74	70	7538	0005S	02614E	47.8	122.4		PPPP
1541-07543	00000/0000	20036/0678	01/15/74	80	7538	0131S	02554E	48.4	120.9		PPPP
1541-09322	00000/0000	20036/0973	01/15/74	50	7539	1719N	00431E	38.7	137.2		PGGG
1541-09324	00000/0000	20036/0974	01/15/74	80	7539	1552N	00410E	39.6	136.2		GPGG

KEYS: CLOUD COVER % ..... 0 TO 100 = % CLOUD COVER. ** = NO CLOUD DATA AVAILABLE.
IMAGE QUALITY ..... BLANKS=BAND NOT PRESENT/REQUESTED. R=RECYCLED. G=GOOD. F=FAIR BUT USABLE. P=POOR.

OBSERVATION ID	MICROFILM POSITION RBV	ROLL NO./ IN ROLL MSS	DATE ACQUIRED	CLOUD COVER	ORBIT NUMBER	PRINCIPAL POINT OF IMAGE LAT	LONG	SUN ELEV.	SUN AZIM.	IMAGE RBV 123	QUALITY MSS 45678
1541-09331	00000/0000	20036/0975	01/15/74	100	7539	1426N	00348E	40.5	135.1		GPGG
1541-09333	00000/0000	20036/0976	01/15/74	100	7539	1259N	00327E	41.3	134.0		GPPG
1541-09340	00000/0000	20036/0686	01/15/74	60	7539	1132N	00307E	42.1	132.9		PPPP
1541-09342	00000/0000	20036/0687	01/15/74	20	7539	1005N	00247E	42.9	131.7		PPPG
1541-09345	00000/0000	20036/0688	01/15/74	20	7539	0839N	00226E	43.7	130.5		PPPP
1541-09351	00000/0000	20036/0689	01/15/74	10	7539	0712N	00206E	44.5	129.3		PGPP
1541-09354	00000/0000	20036/0690	01/15/74	60	7539	0545N	00145E	45.2	128.0		P P
1541-09360	00000/0000	20036/0679	01/15/74	100	7539	0419N	00125E	45.9	126.6		PP P
1541-11435	00000/0000	20036/0680	01/15/74	60	7540	7739S	07726W	22.0	88.7		PPPG
1541-11442	00000/0000	20036/0681	01/15/74	50	7540	7835S	08253W	20.9	93.5		PGGP
1541-11444	00000/0000	20036/0682	01/15/74	80	7540	7924S	08913W	19.8	99.3		PPGG
1541-11451	00000/0000	20036/0683	01/15/74	90	7540	8005S	09628W	18.7	106.0		PPGG
1541-14305	00000/0000	20036/0633	01/15/74	100	7542	5546N	05927W	10.5	157.2		PP
1541-14312	00000/0000	20036/0634	01/15/74	70	7542	5422N	06015W	11.6	156.5		PP
1541-14314	00000/0000	20036/0635	01/15/74	70	7542	5258N	06101W	12.7	155.8		PP
1541-14321	00000/0000	20036/0636	01/15/74	70	7542	5134N	06145W	13.8	155.1		PP
1541-14323	00000/0000	20036/0637	01/15/74	60	7542	5009N	06225W	15.0	154.4		PP
1541-14330	00000/0000	20036/0638	01/15/74	40	7542	4845N	06304W	16.1	153.7		PG
1541-14335	00000/0000	20036/0639	01/15/74	40	7542	4555N	06416W	18.3	152.4		P
1541-14341	00000/0000	20036/0640	01/15/74	90	7542	4430N	06450W	19.4	151.8		P
1541-14344	00000/0000	20036/0631	01/15/74	100	7542	4304N	06522W	20.5	151.1		PPP
1541-14350	00000/0000	20036/0632	01/15/74	90	7542	4139N	06553W	21.6	150.5		PPP
1541-14450	00000/0000	20036/0684	01/15/74	50	7542	0712N	07522W	44.5	129.2		PPGP
1541-16141	00000/0000	20036/0592	01/15/74	50	7543	5546N	08518W	10.5	157.2		PPPP
1541-16143	00000/0000	20036/0593	01/15/74	0	7543	5422N	08607W	11.6	156.5		PGPG
1541-16150	00000/0000	20036/0594	01/15/74	20	7543	5258N	08652W	12.7	155.8		GPPP
1541-16152	00000/0000	20036/0595	01/15/74	50	7543	5134N	08734W	13.9	155.1		GPPP
1541-16155	00000/0000	20036/0596	01/15/74	20	7543	5009N	08815W	15.0	154.4		PGPP
1541-16232	00000/0000	20036/0597	01/15/74	50	7543	2426N	09655W	34.1	141.7		PPPP
1541-16255	00000/0000	20036/0685	01/15/74	20	7543	1550N	09906W	39.6	136.1		PGPG
1541-17572	00000/0000	20036/0598	01/15/74	100	7544	5545N	11109W	10.5	157.2		PPPP
1541-17575	00000/0000	20036/0599	01/15/74	100	7544	5422N	11157W	11.6	156.5		PPPP
1541-17581	00000/0000	20036/0600	01/15/74	90	7544	5258N	11241W	12.7	155.8		PPPP
1541-17584	00000/0000	20036/0601	01/15/74	80	7544	5134N	11323W	13.9	155.1		PPPP
1541-18043	00000/0000	20036/0602	01/15/74	40	7544	3139N	12048W	29.1	145.6		PPP
1541-20201	00000/0000	20036/0691	01/15/74	100	7545	7740S	15322E	21.9	88.8		PPPP
1541-20204	00000/0000	20036/0692	01/15/74	100	7545	7836S	14754E	20.8	93.7		PPPP
1541-20210	00000/0000	20036/0693	01/15/74	100	7545	7925S	14133E	19.7	99.4		PPPP
1541-20213	00000/0000	20036/0694	01/15/74	100	7545	7956S	13414E	18.6	106.2		PPPP

KEYS: CLOUD COVER % ..... 0 TO 100 = % CLOUD COVER. ** = NO CLOUD DATA AVAILABLE.
IMAGE QUALITY ..... BLANKS=BAND NOT PRESENT/REQUESTED. R=RECYCLED. G=GOOD. F=FAIR BUT USABLE. P=POOR.

FROM 02/01/74 TO 02/28/74

OBSERVATION ID	MICROFILM POSITION RBV	ROLL NO./ IN ROLL MSS	DATE ACQUIRED	CLOUD COVER	ORBIT NUMBER	PRINCIPAL POINT OF IMAGE LAT	LONG	SUN ELEV.	SUN AZIM.	IMAGE RBV 123	QUALITY MSS 45678
1541-22010	00000/0000	20036/0977	01/15/74	100	7546	7037S	14715E	28.2	72.7		PPGG
1541-22012	00000/0000	20036/0978	01/15/74	100	7546	7152S	14456E	27.1	74.3		PPPG
1541-22015	00000/0000	20036/0979	01/15/74	100	7546	7306S	14217E	26.1	76.2		PPPG
1541-22021	00000/0000	20036/0604	01/15/74	0	7546	7418S	13915E	25.0	78.6		GGG
1541-22024	00000/0000	20036/0605	01/15/74	0	7546	7526S	13554E	24.0	81.4		GGP
1541-22030	00000/0000	20036/0606	01/15/74	0	7546	7630S	13155E	22.9	84.8		PGP
1541-22033	00000/0000	20036/0607	01/15/74	0	7546	7740S	12730E	21.8	88.8		PGG
1541-22035	00000/0000	20036/0608	01/15/74	30	7546	7836S	12202E	20.8	93.7		GPP
1541-22042	00000/0000	20036/0609	01/15/74	40	7546	7926S	11541E	19.7	99.5		PGP
1541-22044	00000/0000	20036/0610	01/15/74	40	7546	8006S	10823E	18.6	106.2		PPP
1541-23435	00000/0000	20036/0611	01/15/74	10	7547	6917S	12330E	29.2	71.4		PPP
1541-23441	00000/0000	20036/0612	01/15/74	10	7547	7033S	12127E	28.2	72.7		PGP
1541-23444	00000/0000	20036/0613	01/15/74	60	7547	7149S	11908E	27.2	74.3		GPP
1541-23450	00000/0000	20036/0614	01/15/74	40	7547	7303S	11629E	26.1	76.2		PGP
1541-23453	00000/0000	20036/0615	01/15/74	0	7547	7414S	11328E	25.1	78.5		PGP
1541-23455	00000/0000	20036/0616	01/15/74	50	7547	7522S	11007E	24.0	81.3		GPP
1542-01164	00000/0000	20036/0980	01/16/74	100	7548	3438S	11911E	49.3	82.3		GPGG
1542-01264	00000/0000	20036/0981	01/16/74	100	7548	6759S	09932E	30.2	70.4		PPGG
1542-02350	00000/0000	20036/1132	01/16/74	0	7549	5135N	11734E	13.9	155.0		PPPP
1542-02352	00000/0000	20036/1133	01/16/74	0	7549	5010N	11653E	15.0	154.3		PPGP
1542-02355	00000/0000	20036/1134	01/16/74	0	7549	4846N	11614E	16.1	153.7		PPPP
1542-02361	00000/0000	20036/1135	01/16/74	0	7549	4721N	11537E	17.3	153.0		PPPP
1542-03100	00000/0000	20036/1136	01/16/74	30	7549	6800S	07344E	30.2	70.4		PPPP
1542-03102	00000/0000	20036/1137	01/16/74	20	7549	6917S	07153E	29.2	71.4		PPPP
1542-04531	00000/0000	20036/1138	01/16/74	40	7550	6800S	04758E	30.2	70.4		PPPP
1542-04534	00000/0000	20036/1139	01/16/74	90	7550	6918S	04608E	29.2	71.4		PPPP
1542-04540	00000/0000	20036/1140	01/16/74	90	7550	7034S	04403E	28.1	72.7		PPPP
1542-04543	00000/0000	20036/1141	01/16/74	90	7550	7149S	04142E	27.1	74.3		PPPP
1542-04545	00000/0000	20036/1142	01/16/74	90	7550	7303S	03902E	26.1	76.2		PPPP
1542-04552	00000/0000	20036/1143	01/16/74	90	7550	7415S	03600E	25.0	78.5		PPPP
1542-04554	00000/0000	20036/1144	01/16/74	90	7550	7523S	03237E	23.9	81.3		PPPP
1542-04561	00000/0000	20036/1145	01/16/74	70	7550	7628S	02838E	22.9	84.7		PPPP
1542-04563	00000/0000	20036/1146	01/16/74	70	7550	7739S	02421E	21.8	88.7		PPPP
1542-04570	00000/0000	20036/1147	01/16/74	30	7550	7835S	01854E	20.7	93.6		PPP
1542-04572	00000/0000	20036/1148	01/16/74	0	7550	7925S	01234E	19.6	99.4		PPP
1542-04575	00000/0000	20036/1149	01/16/74	20	7550	8006S	00518E	18.5	106.1		PPPP
1542-06010	00000/0000	20036/0617	01/16/74	0	7551	5258N	06638E	12.8	155.7		PGPP
1542-06013	00000/0000	20036/0603	01/16/74	0	7551	5134N	06555E	13.9	155.0		G PP
1542-06015	00000/0000	20036/0618	01/16/74	0	7551	5010N	06514E	15.1	154.3		PPPP

KEYS: CLOUD COVER % ..... 0 TO 100 = % CLOUD COVER. ** = NO CLOUD DATA AVAILABLE.
IMAGE QUALITY ..... BLANKS=BAND NOT PRESENT/REQUESTED. R=RECYCLED. G=GOOD. F=FAIR BUT USABLE. P=POOR.

OBSERVATION ID	MICROFILM POSITION RBV	ROLL NO./ 1ST ROLL MSS	DATE ACQUIRED	CLOUD COVER	ORBIT NUMBER	PRINCIPAL POINT OF IMAGE LAT	LONG	SUN ELEV.	SUN AZIM.	IMAGE QUALITY RBV 123	MSS 45678
1542-06022	00000/0000	20036/0630	01/16/74	0	7551	4845N	06435E	16.2	153.7		GP
1542-06240	00000/0000	20036/0619	01/16/74	20	7551	2600S	04415E	51.3	91.6		PGP
1542-06365	00000/0000	20036/0620	01/16/74	100	7551	6925S	02041E	29.1	71.5		GGPP
1542-06372	00000/0000	20036/0621	01/16/74	90	7551	7042S	01838E	28.1	72.7		PGGP
1542-07453	00000/0000	20036/0622	01/16/74	10	7552	4851N	03849E	16.1	153.7		PPGP
1542-07460	00000/0000	20036/0623	01/16/74	10	7552	4727N	03812E	17.2	153.0		PGGP
1542-07462	00000/0000	20036/0624	01/16/74	30	7552	4602N	03737E	18.3	152.4		GGPG
1542-07465	00000/0000	20036/0625	01/16/74	50	7552	4437N	03703E	19.4	151.7		GPGP
1542-07471	00000/0000	20036/0626	01/16/74	50	7552	4311N	03630E	20.5	151.1		PPPG
1542-07474	00000/0000	20036/0627	01/16/74	40	7552	4146N	03559E	21.6	150.4		GGP
1542-07480	00000/0000	20036/0628	01/16/74	40	7552	4021N	03529E	22.7	149.8		GGGP
1542-07585	00000/0000	20036/0629	01/16/74	40	7552	0257N	02530E	46.5	125.1		PGG
1542-09382	00000/0000	20036/0731	01/16/74	90	7553	1601N	00245E	39.6	136.0		PGGP
1542-09385	00000/0000	20036/0732	01/16/74	60	7553	1434N	00223E	40.5	135.0		PPGP
1542-09391	00000/0000	20036/0733	01/16/74	70	7553	1308N	00202E	41.3	133.9		PPPP
1542-09394	00000/0000	20036/0734	01/16/74	100	7553	1141N	00142E	42.1	132.7		PPPP
1542-09400	00000/0000	20036/0735	01/16/74	100	7553	1014N	00121E	42.9	131.6		PPPP
1542-09403	00000/0000	20036/0736	01/16/74	100	7553	0847N	00100E	43.7	130.4		PPPP
1542-09405	00000/0000	20036/0737	01/16/74	100	7553	0720N	00040E	44.4	129.1		PPPP
1542-09412	00000/0000	20036/0723	01/16/74	90	7553	0553N	00019E	45.1	127.8		P PP
1542-13313	00000/0000	20036/0724	01/16/74	10	7555	7408S	09240W	25.0	78.3		PPPP
1542-13320	00000/0000	20036/0725	01/16/74	10	7555	7517S	09600W	24.0	81.0		PPPP
1542-14370	00000/0000	20036/0641	01/16/74	100	7556	5431N	06138W	11.7	156.4		PPP
1542-14372	00000/0000	20036/0642	01/16/74	20	7556	5307N	06225W	12.8	155.7		PPGP
1542-14375	00000/0000	20036/0643	01/16/74	30	7556	5142N	06309W	13.9	155.0		PPPG
1542-14381	00000/0000	20036/0644	01/16/74	50	7556	5017N	06350W	15.0	154.3		PPPG
1542-14384	00000/0000	20036/0645	01/16/74	60	7556	4852N	06429W	16.1	153.7		PPGG
1542-14404	00000/0000	20036/0646	01/16/74	90	7556	4147N	06718W	21.6	150.4		PPPP
1542-14411	00000/0000	20036/0647	01/16/74	60	7556	4021N	06749W	22.7	149.7		PPP
1542-14470	00000/0000	20036/0726	01/16/74	0	7556	2016N	07337W	36.9	138.9		PGGG
1542-14472	00000/0000	20036/0727	01/16/74	10	7556	1850N	07359W	37.8	137.9		PGPP
1542-14475	00000/0000	20036/0728	01/16/74	20	7556	1724N	07421W	38.7	137.0		GPGG
1542-16195	00000/0000	20036/0648	01/16/74	10	7557	5554N	08643W	10.5	157.2		PPPP
1542-16201	00000/0000	20036/0649	01/16/74	0	7557	5430N	08731W	11.7	156.4		PPPG
1542-16204	00000/0000	20036/0650	01/16/74	0	7557	5306N	08816W	12.8	155.7		PPPG
1542-16210	00000/0000	20036/0651	01/16/74	0	7557	5141N	08858W	13.9	155.0		GPPP
1542-16213	00000/0000	20036/0652	01/16/74	0	7557	5017N	08939W	15.0	154.3		PPPP
1542-16290	00000/0000	20036/0696	01/16/74	10	7557	2435N	09819W	34.1	141.6		PPPG
1542-16313	00000/0000	20036/0729	01/16/74	10	7557	1558N	10031W	39.6	135.9		PPGP

KEYS: CLOUD COVER % ..... 0 TO 100 = % CLOUD COVER. ** = NO CLOUD DATA AVAILABLE.
IMAGE QUALITY ..... BLANKS=BAND NOT PRESENT/REQUESTED. R=RECYCLED. G=GOOD. F=FAIR BUT USABLE. P=POOR.

FROM 02/01/74 TO 02/28/74

OBSERVATION ID	MICROFILM POSITION RBV	ROLL NO./ IN ROLL MSS	DATE ACQUIRED	CLOUD COVER	ORBIT NUMBER	PRINCIPAL POINT OF IMAGE LAT	LONG	SUN ELEV.	SUN AZIM.	IMAGE QUALITY RBV 123	MSS 45678
1542-18030	00000/0000	20036/0697	01/16/74	80	7558	5553N	11231W	10.6	157.2		PPPP
1542-18033	00000/0000	20036/0698	01/16/74	100	7558	5430N	11319W	11.7	156.4		PP
1542-18035	00000/0000	20036/0699	01/16/74	100	7558	5306N	11403W	12.8	155.7		PP
1542-18042	00000/0000	20036/0700	01/16/74	100	7558	5141N	11446W	13.9	155.0		PP
1542-18044	00000/0000	20036/0695	01/16/74	100	7558	5017N	11526W	15.0	154.3		P PP
1542-18101	00000/0000	20036/0701	01/16/74	80	7558	3147N	12211W	29.1	145.5		PG
1542-18433	00000/0000	20036/0730	01/16/74	0	7558	7921S	16636E	19.6	98.9		PPPP
1542-18435	00000/0000	20036/0731	01/16/74	0	7558	7953S	15929E	18.5	105.5		PGGP
1542-20250	00000/0000	20036/0738	01/16/74	90	7559	7518S	16037E	23.9	81.1		PPPP
1542-22055	00000/0000	20036/0740	01/16/74	80	7560	6753S	14958E	30.1	70.4		PPPP
1542-22061	00000/0000	20036/0741	01/16/74	100	7560	6911S	14808E	29.1	71.4		PGPP
1542-22102	00000/0000	20036/0742	01/16/74	100	7560	7953S	10750E	18.5	105.6		PPPP
1542-23322	00000/0000	20036/0036	01/16/74	100	7561	1131S	14946E	51.1	109.1		GGGG
1542-23393	00000/0000	20036/0037	01/16/74	80	7561	3554S	14309E	48.7	80.9		G
1542-23490	00000/0000	20036/0038	01/16/74	100	7561	6752S	12406E	30.1	70.3		GGGG
1542-23493	00000/0000	20036/0039	01/16/74	100	7561	6909S	12218E	29.1	71.4		GGGG
1542-23495	00000/0000	20036/0040	01/16/74	100	7561	7027S	12015E	28.1	72.6		GGGG
1542-23502	00000/0000	20036/0101	01/16/74	70	7561	7142S	11757E	27.0	74.1		PPPP
1542-23504	00000/0000	20036/0102	01/16/74	90	7561	7256S	11520E	26.0	76.0		PPPP
1542-23511	00000/0000	20036/0103	01/16/74	90	7561	7408S	11220E	24.9	78.3		PPPP
1542-23513	00000/0000	20036/0104	01/16/74	100	7561	7516S	10901E	23.9	81.0		PPPP
1542-23520	00000/0000	20036/0105	01/16/74	50	7561	7622S	10505E	22.8	84.4		PPPP
1542-23522	00000/0000	20036/0106	01/16/74	20	7561	7733S	10052E	21.7	88.3		PPPP
1542-23525	00000/0000	20036/0107	01/16/74	40	7561	7830S	09530E	20.7	93.1		PPPP
1542-23531	00000/0000	20036/0108	01/16/74	80	7561	7920S	08915E	19.6	98.8		PPPP
1542-23534	00000/0000	20036/0109	01/16/74	100	7561	8002S	08205E	18.5	105.4		PPPP
1543-01195	00000/0000	20036/0041	01/17/74	0	7562	2553S	12019E	51.2	91.5		GGGG
1543-01202	00000/0000	20036/0042	01/17/74	0	7562	2719S	11955E	51.0	89.9		GGGG
1543-01204	00000/0000	20036/0043	01/17/74	0	7562	2845S	11930E	50.7	88.3		GGGG
1543-01211	00000/0000	20036/0044	01/17/74	0	7562	3011S	11905E	50.4	86.7		GGGG
1543-01213	00000/0000	20036/0045	01/17/74	0	7562	3137S	11841E	50.0	85.1		GGGG
1543-01220	00000/0000	20036/0046	01/17/74	0	7562	3303S	11815E	49.6	83.7		GGGG
1543-02542	00000/0000	20036/0911	01/17/74	30	7563	0427N	10149E	45.9	126.2		P GG
1543-02545	00000/0000	20036/0921	01/17/74	20	7563	0259N	10129E	46.5	124.9		GG
1543-02551	00000/0000	20036/0922	01/17/74	20	7563	0132N	10109E	47.1	123.4		GG
1543-02554	00000/0000	20036/0912	01/17/74	20	7563	0006N	10049E	47.7	122.0		P GG
1543-03160	00000/0000	20036/0913	01/17/74	0	7563	6911S	07043E	29.1	71.4		P GG
1543-03201	00000/0000	20036/0923	01/17/74	0	7563	7952S	03024E	18.5	105.5		GG
1543-04244	00000/0000	20036/0919	01/17/74	0	7564	4853N	08902E	16.2	153.6		PPPG

KEYS: CLOUD COVER % .....%..... 0 TO 100 = % CLOUD COVER. ** = NO CLOUD DATA AVAILABLE.
IMAGE QUALITY .....%..... BLANKS=BAND NOT PRESENT/REQUESTED. R=RECYCLED. G=GOOD. F=FAIR BUT USABLE. P=POOR.

FROM 02/01/74 TO 02/28/74

OBSERVATION ID	MICROFILM POSITION RBV	ROLL NO./ IN ROLL MSS	DATE ACQUIRED	CLOUD COVER	ORBIT NUMBER	PRINCIPAL POINT OF IMAGE LAT	LONG	SUN ELEV.	SUN AZIM.	IMAGE RBV 123	QUALITY MSS 45678
1543-04251	00000/0000	20036/0914	01/17/74	0	7564	4728N	08825E	17.3	152.9		P GG
1543-04253	00000/0000	20036/0915	01/17/74	20	7564	4602N	08750E	18.4	152.3		P GG
1543-04260	00000/0000	20036/0916	01/17/74	0	7564	4437N	08716E	19.5	151.6		P GG
1543-04262	00000/0000	20036/0917	01/17/74	0	7564	4312N	08644E	20.6	150.9		P GG
1543-04583	00000/0000	20036/0918	01/17/74	20	7564	6640S	04841E	31.1	69.6		P GG
1543-04585	00000/0000	20036/0920	01/17/74	0	7564	6759S	04703E	30.1	70.4		PPGP
1543-05033	00000/0000	20036/0924	01/17/74	0	7564	8002S	00433E	18.4	105.5		GG
1543-06080	00000/0000	20036/0110	01/17/74	0	7565	4853N	06315E	16.2	153.6		PPPP
1543-06294	00000/0000	20036/0111	01/17/74	0	7565	2552S	04252E	51.2	91.5		PPPP
1543-06430	00000/0000	20036/0112	01/17/74	90	7565	7028S	01654E	28.0	72.6		PPPP
1543-07491	00000/0000	20036/0113	01/17/74	0	7566	5554N	04100E	10.7	157.1		PPPP
1543-07493	00000/0000	20036/0114	01/17/74	0	7566	5430N	04012E	11.8	156.3		PGPP
1543-07500	00000/0000	20036/0115	01/17/74	20	7566	5306N	03926E	12.9	155.6		PPPP
1543-07502	00000/0000	20036/0116	01/17/74	40	7566	5142N	03843E	14.0	154.9		PPPP
1543-07505	00000/0000	20036/0117	01/17/74	60	7566	5018N	03802E	15.1	154.2		PPPP
1543-07511	00000/0000	20036/0118	01/17/74	60	7566	4853N	03723E	16.2	153.6		PPPP
1543-07514	00000/0000	20036/0119	01/17/74	0	7566	4728N	03646E	17.4	152.9		PPGP
1543-07520	00000/0000	20036/0120	01/17/74	40	7566	4603N	03610E	18.5	152.2		PPPP
1543-09425	00000/0000	20036/0713	01/17/74	0	7567	2018N	00223E	37.0	138.7		PGPP
1543-09432	00000/0000	20036/0714	01/17/74	0	7567	1851N	00202E	37.9	137.7		PGP
1543-09434	00000/0000	20036/0715	01/17/74	0	7567	1724N	00141E	38.8	136.8		PGPP
1543-09441	00000/0000	20036/0716	01/17/74	40	7567	1558N	00120E	39.7	135.7		PPPP
1543-09443	00000/0000	20036/0717	01/17/74	40	7567	1431N	00058E	40.5	134.7		GPPP
1543-11534	00000/0000	20036/0718	01/17/74	100	7568	7258S	06533W	25.9	76.1		PPPG
1543-11540	00000/0000	20036/0703	01/17/74	0	7568	7410S	06834W	24.8	78.4		PPPG
1543-11543	00000/0000	20036/0704	01/17/74	0	7568	7518S	07154W	23.7	81.2		PPPP
1543-11545	00000/0000	20036/0705	01/17/74	0	7568	7624S	07549W	22.7	84.5		PPPG
1543-11552	00000/0000	20036/0706	01/17/74	0	7568	7735S	08000W	21.6	88.5		PPPG
1543-11554	00000/0000	20036/0707	01/17/74	0	7568	7832S	08524W	20.5	93.3		PPPG
1543-11561	00000/0000	20036/0708	01/17/74	20	7568	7922S	09140W	19.4	99.0		PPPG
1543-11563	00000/0000	20036/0709	01/17/74	80	7568	8003S	09853W	18.4	105.7		PPPP
1543-13292	00000/0000	20036/0710	01/17/74	0	7569	4838S	06806W	42.7	71.3		PGGG
1543-13372	00000/0000	20036/0711	01/17/74	10	7569	7407S	09411W	24.8	78.3		PPPP
1543-13374	00000/0000	20036/0712	01/17/74	30	7569	7516S	09730W	23.8	81.1		PPPP
1543-14424	00000/0000	20036/0211	01/17/74	30	7570	5433N	06306W	11.8	156.3		PPGG
1543-14430	00000/0000	20036/0212	01/17/74	30	7570	5308N	06351W	12.9	155.6		PPGP
1543-14433	00000/0000	20036/0213	01/17/74	10	7570	5144N	06434W	14.0	154.9		GPGP
1543-14435	00000/0000	20036/0214	01/17/74	60	7570	5019N	06513W	15.2	154.2		GPGG
1543-14442	00000/0000	20036/0215	01/17/74	70	7570	4854N	06552W	16.3	153.5		GGGG

KEYS: CLOUD COVER % ..... 0 TO 100 = % CLOUD COVER. ** = NO CLOUD DATA AVAILABLE.
IMAGE QUALITY ..... BLANKS=BAND NOT PRESENT/REQUESTED. R=RECYCLED. G=GOOD. F=FAIR BUT USABLE. P=POOR.

FROM 02/01/74 TO 02/28/74

OBSERVATION ID	MICROFILM ROLL NO./ POSITION IN ROLL RBV	MSS	DATE ACQUIRED	CLOUD COVER	ORBIT NUMBER	PRINCIPAL POINT OF IMAGE LAT	LONG	SUN ELEV.	SUN AZIM.	IMAGE QUALITY RBV 123	MSS 45678
1543-14471	00000/0000	20036/0216	01/17/74	100	7570	3857N	06941W	23.9	148.9		PGGG
1543-14474	00000/0000	20036/0217	01/17/74	100	7570	3732N	07010W	25.0	148.2		PGGG
1543-14480	00000/0000	20036/0218	01/17/74	80	7570	3606N	07037W	26.0	147.5		PGGG
1543-16253	00000/0000	20036/0219	01/17/74	0	7571	5555N	08804W	10.7	157.1		PPPG
1543-16255	00000/0000	20036/0220	01/17/74	0	7571	5431N	08853W	11.8	156.3		PPPP
1543-16262	00000/0000	20036/0221	01/17/74	0	7571	5307N	08938W	12.9	155.6		PPPP
1543-16264	00000/0000	20036/0222	01/17/74	80	7571	5143N	09020W	14.1	154.9		PPPP
1543-16271	00000/0000	20036/0223	01/17/74	100	7571	5019N	09101W	15.2	154.2		PPPP
1543-16344	00000/0000	20036/0743	01/17/74	20	7571	2437N	09943W	34.2	141.4		GGGP
1543-18084	00000/0000	20036/0744	01/17/74	0	7572	5555N	11353W	10.7	157.1		PGPG
1543-18091	00000/0000	20036/0745	01/17/74	0	7572	5431N	11441W	11.8	156.3		GPGG
1543-18093	00000/0000	20036/0746	01/17/74	30	7572	5307N	11527W	13.0	155.6		GGPG
1543-18100	00000/0000	20036/0747	01/17/74	60	7572	5143N	11610W	14.1	154.9		PGGG
1543-18102	00000/0000	20036/0748	01/17/74	70	7572	5018N	11651W	15.2	154.2		PGPG
1543-18152	00000/0000	20036/0749	01/17/74	80	7572	3314N	12311W	28.2	146.1		GGPG
1543-20305	00000/0000	20036/0702	01/17/74	0	7573	7518S	15916E	23.7	81.1		P PG
1543-22113	00000/0000	20036/0719	01/17/74	100	7574	6753S	14827E	29.9	70.4		PPPP
1543-22120	00000/0000	20036/0720	01/17/74	100	7574	6911S	14637E	28.9	71.4		PPPP
1543-22122	00000/0000	20036/0721	01/17/74	100	7574	7028S	14433E	27.9	72.6		PPPP
1543-22125	00000/0000	20036/0722	01/17/74	0	7574	7144S	14214E	26.8	74.2		PPPP
1543-23372	00000/0000	20036/0757	01/17/74	90	7575	0837S	14902E	50.4	112.1		PPPP
1543-23374	00000/0000	20036/0758	01/17/74	80	7575	1005S	14841E	50.8	110.4		PGPP
1543-23540	00000/0000	20036/0759	01/17/74	80	7575	6515S	12547E	31.9	69.0		PPPP
1543-23542	00000/0000	20036/0760	01/17/74	40	7575	6637S	12417E	30.9	69.6		PPPG
1543-23545	00000/0000	20036/0761	01/17/74	40	7575	6755S	12240E	29.9	70.4		PPPP
1543-23551	00000/0000	20036/0762	01/17/74	40	7575	6912S	12051E	28.9	71.4		PGPP
1543-23554	00000/0000	20036/0763	01/17/74	80	7575	7029S	11847E	27.8	72.7		PPPP
1543-23560	00000/0000	20036/0764	01/17/74	80	7575	7145S	11628E	26.8	74.2		PPGG
1543-23563	00000/0000	20036/0806	01/17/74	100	7575	7258S	11350E	25.7	76.1		PPPP
1543-23565	00000/0000	20036/0807	01/17/74	100	7575	7410S	11052E	24.7	78.4		PPPP
1543-23572	00000/0000	20036/0808	01/17/74	100	7575	7518S	10732E	23.6	81.2		GPPP
1543-23574	00000/0000	20036/0809	01/17/74	100	7575	7624S	10335E	22.6	84.5		PPPP
1543-23581	00000/0000	20036/0810	01/17/74	90	7575	7735S	09916E	21.5	88.5		GPPP
1543-23583	00000/0000	20036/0811	01/17/74	50	7575	7832S	09353E	20.4	93.3		PPPP
1543-23590	00000/0000	20036/0812	01/17/74	80	7575	7921S	08737E	19.3	99.0		PPPP
1543-23592	00000/0000	20036/0804	01/17/74	80	7575	8003S	08024E	18.2	105.7		P PP
1544-01265	00000/0000	20036/0837	01/18/74	0	7576	3015S	11740E	50.2	86.5		PPG
1544-01271	00000/0000	20036/0838	01/18/74	0	7576	3140S	11715E	49.9	84.9		GPPG
1544-01274	00000/0000	20036/0813	01/18/74	0	7576	3304S	11650E	49.5	83.5		PPPP

KEYS: CLOUD COVER % ..... 0 TO 100 = % CLOUD COVER. ** = NO CLOUD DATA AVAILABLE.
IMAGE QUALITY ..... BLANKS=BAND NOT PRESENT/REQUESTED. R=RECYCLED. G=GOOD. F=FAIR BUT USABLE. P=POOR.

FROM 02/01/74 TO 02/28/74

OBSERVATION ID	MICROFILM POSITION RBV	ROLL NO./ IN ROLL MSS	DATE ACQUIRED	CLOUD COVER	ORBIT NUMBER	PRINCIPAL POINT OF IMAGE LAT	LONG	SUN ELEV.	SUN AZIM.	IMAGE RBV 123	QUALITY MSS 45678
1544-01371	00000/0000	20036/0814	01/18/74	10	7576	6519S	10022E	31.9	68.9		PPP
1544-01374	00000/0000	20036/0815	01/18/74	10	7576	6639S	09854E	30.9	69.6		PPPP
1544-01380	00000/0000	20036/0816	01/18/74	10	7576	6758S	09717E	29.9	70.3		PPPP
1544-01383	00000/0000	20036/0817	01/18/74	10	7576	6916S	09528E	28.9	71.4		PPPP
1544-01385	00000/0000	20036/0818	01/18/74	10	7576	7034S	09327E	27.8	72.6		PPPP
1544-01392	00000/0000	20036/0819	01/18/74	30	7576	7149S	09110E	26.8	74.1		PPPP
1544-01394	00000/0000	20036/0820	01/18/74	40	7576	7304S	08834E	25.8	76.0		PPPP
1544-01401	00000/0000	20036/0821	01/18/74	40	7576	7407S	08501E	24.7	78.3		PPPP
1544-01403	00000/0000	20036/0822	01/18/74	30	7576	7515S	08144E	23.7	81.1		PPPP
1544-01410	00000/0000	20036/0823	01/18/74	40	7576	7631S	07814E	22.6	84.4		PPPP
1544-01412	00000/0000	20036/0824	01/18/74	10	7576	7733S	07338E	21.5	88.4		PPPP
1544-01415	00000/0000	20036/0825	01/18/74	10	7576	7830S	06816E	20.4	93.1		PPPP
1544-01421	00000/0000	20036/0805	01/18/74	10	7576	7920S	06202E	19.4	98.8		P PP
1544-01424	00000/0000	20036/0826	01/18/74	10	7576	8002S	05452E	18.3	105.4		PPPP
1544-02450	00000/0000	20036/0839	01/18/74	0	7577	5556N	11704E	10.8	157.0		GGGG
1544-02453	00000/0000	20036/0840	01/18/74	0	7577	5432N	11615E	11.9	156.3		PGGG
1544-02455	00000/0000	20036/0841	01/18/74	0	7577	5308N	11530E	13.0	155.5		GGGG
1544-02462	00000/0000	20036/0842	01/18/74	0	7577	5144N	11446E	14.1	154.8		GGGG
1544-02464	00000/0000	20036/0843	01/18/74	40	7577	5019N	11405E	15.2	154.1		PGGG
1544-02471	00000/0000	20036/0844	01/18/74	40	7577	4855N	11326E	16.4	153.5		PGGP
1544-02473	00000/0000	20036/0845	01/18/74	20	7577	4730N	11249E	17.5	152.8		PGGP
1544-02480	00000/0000	20036/0846	01/18/74	40	7577	4605N	11213E	18.6	152.1		PGPP
1544-02482	00000/0000	20036/0765	01/18/74	0	7577	4439N	11139E	19.7	151.5		PPPP
1544-02485	00000/0000	20036/0766	01/18/74	0	7577	4314N	11107E	20.7	150.8		PPPP
1544-02491	00000/0000	20036/0767	01/18/74	0	7577	4149N	11035E	21.8	150.1		PPPG
1544-02494	00000/0000	20036/0768	01/18/74	0	7577	4023N	11005E	22.9	149.5		PPGG
1544-04314	00000/0000	20036/0847	01/18/74	0	7578	4439N	08551E	19.7	151.5		PGP
1544-04420	00000/0000	20036/0848	01/18/74	30	7578	0845N	07537E	43.8	129.8		PPGG
1544-05043	00000/0000	20036/0849	01/18/74	90	7578	6759S	04538E	29.9	70.3		PPPG
1544-05050	00000/0000	20036/0850	01/18/74	100	7578	6917S	04350E	28.8	71.4		PPPP
1544-05052	00000/0000	20036/0851	01/18/74	100	7578	7034S	04148E	27.8	72.6		PPPP
1544-05055	00000/0000	20036/0852	01/18/74	100	7578	7150S	03931E	26.8	74.1		PPPP
1544-05061	00000/0000	20036/0853	01/18/74	100	7578	7304S	03656E	25.7	76.0		PPPP
1544-05064	00000/0000	20036/0854	01/18/74	100	7578	7416S	03358E	24.7	78.3		PPPP
1544-05070	00000/0000	20036/0855	01/18/74	100	7578	7516S	02955E	23.6	81.1		PPPP
1544-05073	00000/0000	20036/0755	01/18/74	40	7578	7631S	02635E	22.6	84.4		P PP
1544-05075	00000/0000	20036/0756	01/18/74	10	7578	7733S	02159E	21.5	88.4		P PP
1544-05082	00000/0000	20036/0769	01/18/74	50	7578	7830S	01637E	20.4	93.2		PGPP
1544-05084	00000/0000	20036/0770	01/18/74	80	7578	7920S	01022E	19.3	98.8		PGGP

KEYS: CLOUD COVER % ..... 0 TO 100 = % CLOUD COVER. ** = NO CLOUD DATA AVAILABLE.
IMAGE QUALITY ..... BLANKS=BAND NOT PRESENT/REQUESTED. R=RECYCLED. G=GOOD. F=FAIR BUT USABLE. P=POOR.

FROM 02/01/74 TO 02/28/74

OBSERVATION ID	MICROFILM ROLL NO./ POSITION IN ROLL RBV	MSS	DATE ACQUIRED	CLOUD COVER	ORBIT NUMBER	PRINCIPAL POINT OF IMAGE LAT	LONG	SUN ELEV.	SUN AZIM.	IMAGE QUALITY RBV 123	MSS 45678
1544-05091	00000/0000	20036/0771	01/18/74	100	7578	8002S	00312E	18.2	105.5		PPPG
1544-06350	00000/0000	20036/0772	01/18/74	30	7579	2426S	04150E	51.3	92.9		PPGG
1544-08322	00000/0000	20036/0773	01/18/74	30	7580	7150S	01207W	26.7	74.2		GPPP
1544-08325	00000/0000	20036/0774	01/18/74	30	7580	7304S	01443W	25.7	76.1		GPPP
1544-08331	00000/0000	20036/0775	01/18/74	50	7580	7416S	01741W	24.6	78.3		PPPG
1544-10172	00000/0000	20036/1072	01/18/74	70	7581	7623S	05112W	22.5	84.5		PPPP
1544-10174	00000/0000	20036/1073	01/18/74	90	7581	7734S	05532W	21.4	88.5		PPPP
1544-10181	00000/0000	20036/1074	01/18/74	90	7581	7831S	06055W	20.3	93.3		PPPP
1544-10183	00000/0000	20036/1075	01/18/74	90	7581	7921S	06710W	19.3	99.0		PPPP
1544-10190	00000/0000	20036/1076	01/18/74	100	7581	8002S	07422W	18.2	105.6		PPPP
1544-11594	00000/0000	20036/1077	01/18/74	100	7582	7410S	06955W	24.6	78.4		PGPP
1544-12001	00000/0000	20036/1078	01/18/74	100	7582	7518S	07313W	23.5	81.2		PPPP
1544-12003	00000/0000	20036/0896	01/18/74	30	7582	7624S	07708W	22.5	84.5		PPPP
1544-12010	00000/0000	20036/0785	01/18/74	90	7582	7735S	08124W	21.4	88.5		PPPG
1544-12012	00000/0000	20036/0786	01/18/74	40	7582	7831S	08647W	20.3	93.3		GPPG
1544-12015	00000/0000	20036/0776	01/18/74	70	7582	7921S	09303W	19.2	99.0		PPG
1544-12021	00000/0000	20036/0777	01/18/74	80	7582	8003S	10015W	18.1	105.7		PPPG
1544-13430	00000/0000	20036/0778	01/18/74	40	7583	7407S	09528W	24.6	78.3		PG G
1544-13432	00000/0000	20036/0779	01/18/74	50	7583	7516S	09848W	23.6	81.1		PG P
1544-13435	00000/0000	20036/0780	01/18/74	10	7583	7621S	10243W	22.5	84.4		PGPG
1544-13441	00000/0000	20036/0781	01/18/74	30	7583	7733S	10703W	21.4	88.4		GGPG
1544-14475	00000/0000	20036/0998	01/18/74	70	7584	5556N	06342W	10.8	157.0		PPPP
1544-14482	00000/0000	20036/0999	01/18/74	20	7584	5432N	06430W	12.0	156.2		PGPP
1544-14484	00000/0000	20036/1000	01/18/74	20	7584	5308N	06517W	13.1	155.5		GGGG
1544-14491	00000/0000	20036/1001	01/18/74	0	7584	5143N	06600W	14.2	154.8		PPGG
1544-14493	00000/0000	20036/1002	01/18/74	0	7584	5018N	06640W	15.3	154.1		GGGG
1544-14500	00000/0000	20036/1003	01/18/74	20	7584	4853N	06719W	16.4	153.4		GPPG
1544-14541	00000/0000	20036/1004	01/18/74	90	7584	3441N	07230W	27.2	146.6		PPGP
1544-14543	00000/0000	20036/1005	01/18/74	70	7584	3316N	07257W	28.3	145.9		PPPP
1544-14550	00000/0000	20036/1006	01/18/74	90	7584	3149N	07322W	29.3	145.2		PPPP
1544-14575	00000/0000	20036/0782	01/18/74	20	7584	2145N	07606W	36.2	139.4		PGPP
1544-16311	00000/0000	20036/1007	01/18/74	50	7585	5557N	08932W	10.9	156.9		PPPG
1544-16314	00000/0000	20036/1008	01/18/74	40	7585	5433N	09020W	12.0	156.2		PPPG
1544-16320	00000/0000	20036/1009	01/18/74	70	7585	5308N	09105W	13.1	155.5		PPPP
1544-16323	00000/0000	20036/1010	01/18/74	80	7585	5144N	09148W	14.2	154.7		PPPP
1544-16325	00000/0000	20036/1011	01/18/74	90	7585	5020N	09228W	15.3	154.0		PPP
1544-16450	00000/0000	20036/0783	01/18/74	60	7585	0846N	10505W	43.8	129.7		PGPG
1544-16452	00000/0000	20036/0784	01/18/74	90	7585	0719N	10526W	44.5	128.4		PPPG
1544-18143	00000/0000	20036/0750	01/18/74	100	7586	5556N	11522W	10.9	156.9		PP P

KEYS: CLOUD COVER % ..... 0 TO 100 = % CLOUD COVER. ** = NO CLOUD DATA AVAILABLE.
IMAGE QUALITY ..... BLANKS=BAND NOT PRESENT/REQUESTED. R=RECYCLED. G=GOOD. F=FAIR BUT USABLE. P=POOR.

FROM 02/01/74 TO 02/28/74

OBSERVATION ID	MICROFILM ROLL NO./ POSITION IN ROLL RBV	MSS	DATE ACQUIRED	CLOUD COVER	ORBIT NUMBER	PRINCIPAL POINT OF IMAGE LAT	LONG	SUN ELEV.	SUN AZIM.	IMAGE QUALITY RBV 123	MSS 45678
1544-18145	00000/0000	20036/0751	01/18/74	100	7586	5432N	11609W	12.0	156.2		P P
1544-18152	00000/0000	20036/0752	01/18/74	100	7586	5308N	11654W	13.1	155.4		PPPP
1544-18154	00000/0000	20036/0753	01/18/74	100	7586	5144N	11737W	14.2	154.7		PPPP
1544-18161	00000/0000	20036/0754	01/18/74	90	7586	5020N	11818W	15.3	154.0		PPPP
1544-20363	00000/0000	20036/0787	01/18/74	20	7587	7516S	15751E	23.5	81.1		GG G
1544-20365	00000/0000	20036/0788	01/18/74	10	7587	7622S	15356E	22.4	84.4		PPPP
1544-20372	00000/0000	20036/0789	01/18/74	0	7587	7734S	14936E	21.3	88.4		GPPG
1544-20374	00000/0000	20036/0790	01/18/74	0	7587	7830S	14414E	20.3	93.2		PPPG
1544-20381	00000/0000	20036/0791	01/18/74	0	7587	7920S	13759E	19.2	98.9		PPPG
1544-22171	00000/0000	20036/0897	01/18/74	30	7588	6753S	14704E	29.7	70.4		PPPG
1544-22174	00000/0000	20036/0792	01/18/74	10	7588	6910S	14516E	28.7	71.4		PGGP
1544-22180	00000/0000	20036/0793	01/18/74	10	7588	7028S	14313E	27.6	72.6		PGGP
1544-22183	00000/0000	20036/0794	01/18/74	10	7588	7144S	14056E	26.6	74.2		GPPG
1544-22185	00000/0000	20036/0795	01/18/74	10	7588	7258S	13820E	25.6	76.1		PPPG
1544-22192	00000/0000	20036/0796	01/18/74	0	7588	7409S	13524E	24.5	78.4		PPPG
1544-22194	00000/0000	20036/0797	01/18/74	0	7588	7519S	13203E	23.5	81.1		PP P
1544-22201	00000/0000	20036/0798	01/18/74	0	7588	7624S	12806E	22.4	84.5		GG P
1544-22203	00000/0000	20036/0799	01/18/74	10	7588	7724S	12336E	21.3	88.5		PPGP
1544-22210	00000/0000	20036/0800	01/18/74	20	7588	7831S	11821E	20.2	93.3		GPPG
1544-22212	00000/0000	20036/0801	01/18/74	60	7588	7921S	11206E	19.2	99.0		PPPG
1544-22215	00000/0000	20036/0802	01/18/74	80	7588	7952S	10502E	18.1	105.6		PPPP
1544-23382	00000/0000	20036/0898	01/18/74	40	7589	0720N	15115E	44.6	128.3		PPPP
1544-23512	00000/0000	20036/0899	01/18/74	20	7589	3723S	13950E	47.8	79.1		PPPP
1545-01205	00000/0000	20036/0900	01/19/74	90	7590	1013N	12609E	43.1	130.8		PPPP
1545-01212	00000/0000	20036/0901	01/19/74	20	7590	0846N	12549E	43.8	129.5		PPPP
1545-01323	00000/0000	20036/0902	01/19/74	0	7590	3016S	11614E	50.1	86.2		PPPP
1545-01330	00000/0000	20036/0903	01/19/74	0	7590	3140S	11549E	49.7	84.6		PPPP
1545-01332	00000/0000	20036/0904	01/19/74	20	7590	3307S	11523E	49.3	83.2		PPPG
1545-01423	00000/0000	20036/0905	01/19/74	20	7590	6355S	09953E	32.6	68.5		PPPP
1545-01430	00000/0000	20036/0906	01/19/74	20	7590	6515S	09831E	31.6	68.9		PPGP
1545-01432	00000/0000	20036/0907	01/19/74	0	7590	6635S	09702E	30.6	69.6		PPPP
1545-01435	00000/0000	20036/0908	01/19/74	0	7590	6754S	09522E	29.6	70.4		PGPP
1545-01441	00000/0000	20036/0909	01/19/74	0	7590	6912S	09334E	28.6	71.4		PPPP
1545-01444	00000/0000	20036/0910	01/19/74	20	7590	7030S	09131E	27.6	72.7		PPPP
1545-02534	00000/0000	20036/1017	01/19/74	10	7591	4605N	11048E	18.7	152.0		PPPP
1545-02541	00000/0000	20036/1018	01/19/74	0	7591	4440N	11014E	19.8	151.3		PPPP
1545-02543	00000/0000	20036/1019	01/19/74	0	7591	4315N	10941E	20.9	150.7		PPPP
1545-02550	00000/0000	20036/1020	01/19/74	30	7591	4150N	10910E	22.0	150.0		PPPP
1545-02552	00000/0000	20036/1021	01/19/74	0	7591	4024N	10839E	23.1	149.3		GPPP

KEYS: CLOUD COVER % ..... 0 TO 100 = % CLOUD COVER. ** = NO CLOUD DATA AVAILABLE.
IMAGE QUALITY ..... BLANKS=BAND NOT PRESENT/REQUESTED. R=RECYCLED. G=GOOD. F=FAIR BUT USABLE. P=POOR.

FROM 02/01/74 TO 02/28/74

OBSERVATION ID	MICROFILM ROLL NO./ POSITION IN ROLL RBV	MSS	DATE ACQUIRED	CLOUD COVER	ORBIT NUMBER	PRINCIPAL POINT OF IMAGE LAT	LONG	SUN ELEV.	SUN AZIM.	IMAGE QUALITY RBV 123	MSS 45678
1545-02555	00000/0000	20036/1022	01/19/74	50	7591	3859N	10809E	24.1	148.6		PPGP
1545-02561	00000/0000	20036/1023	01/19/74	40	7591	3734N	10740E	25.2	148.0		GPPP
1545-02564	00000/0000	20036/1024	01/19/74	70	7591	3608N	10712E	26.2	147.3		PPPP
1545-02570	00000/0000	20036/1025	01/19/74	90	7591	3442N	10645E	27.3	146.5		GPPP
1545-02573	00000/0000	20036/1026	01/19/74	100	7591	3316N	10620E	28.3	145.8		PPPP
1545-02575	00000/0000	20036/1027	01/19/74	90	7591	3150N	10554E	29.4	145.1		GPPP
1545-02582	00000/0000	20036/1028	01/19/74	100	7591	3024N	10529E	30.4	144.3		PPPP
1545-02584	00000/0000	20036/1029	01/19/74	100	7591	2858N	10505E	31.4	143.5		PPPP
1545-02591	00000/0000	20036/1030	01/19/74	40	7591	2732N	10441E	32.4	142.7		PPPP
1545-02593	00000/0000	20036/1031	01/19/74	40	7591	2605N	10418E	33.4	141.9		PPPP
1545-03000	00000/0000	20036/1032	01/19/74	50	7591	2439N	10355E	34.3	141.0		PGPG
1545-03002	00000/0000	20036/1033	01/19/74	50	7591	2313N	10332E	35.3	140.2		PPPP
1545-03311	00000/0000	20036/1034	01/19/74	30	7591	7920S	03449E	19.1	98.8		PPPP
1545-05111	00000/0000	20036/1035	01/19/74	10	7592	7026S	03958E	27.6	72.6		PPPP
1545-05113	00000/0000	20036/1036	01/19/74	10	7592	7142S	03740E	26.6	74.1		PPPP
1545-05120	00000/0000	20036/1012	01/19/74	90	7592	7256S	03503E	25.5	76.0		P PP
1545-05122	00000/0000	20036/1013	01/19/74	90	7592	7408S	03207E	24.5	78.3		P PP
1545-05125	00000/0000	20036/1014	01/19/74	80	7592	7516S	02849E	23.4	81.1		P PP
1545-05131	00000/0000	20036/1015	01/19/74	60	7592	7621S	02454E	22.4	84.4		P PP
1545-05134	00000/0000	20036/1016	01/19/74	60	7592	7733S	02035E	21.3	88.4		P PP
1545-05140	00000/0000	20036/1037	01/19/74	10	7592	7830S	01513E	20.2	93.2		PPPP
1545-05143	00000/0000	20036/1038	01/19/74	10	7592	7920S	00859E	19.1	98.8		PPPP
1545-05145	00000/0000	20036/1039	01/19/74	40	7592	7951S	00151E	18.0	105.5		PPPP
1545-06540	00000/0000	20036/1058	01/19/74	100	7593	6910S	01607E	28.6	71.4		PPPP
1545-06581	00000/0000	20036/1050	01/19/74	50	7593	8002S	02400W	18.0	105.5		PPPP
1545-08162	00000/0000	20036/1051	01/19/74	30	7594	0131N	02052E	47.2	122.7		PPPP
1545-08165	00000/0000	20036/1052	01/19/74	60	7594	0005N	02032E	47.7	121.3		PPPP
1545-08171	00000/0000	20036/1053	01/19/74	90	7594	0120S	02012E	48.3	119.8		PPPP
1545-08174	00000/0000	20036/1054	01/19/74	100	7594	0247S	01952E	48.8	118.2		PPPP
1545-08180	00000/0000	20036/1055	01/19/74	100	7594	0413S	01932E	49.2	116.6		PPP
1545-08183	00000/0000	20036/1040	01/19/74	80	7594	0540S	01912E	49.7	115.0		PPPP
1545-08185	00000/0000	20036/1041	01/19/74	50	7594	0708S	01852E	50.1	113.4		PPPP
1545-08192	00000/0000	20036/1042	01/19/74	50	7594	0834S	01832E	50.4	111.7		PPPP
1545-08194	00000/0000	20036/1043	01/19/74	40	7594	1001S	01812E	50.7	110.0		PPPP
1545-08201	00000/0000	20036/1044	01/19/74	70	7594	1127S	01751E	50.9	108.3		PPPP
1545-10232	00000/0000	20036/1045	01/19/74	30	7595	7734S	05656W	21.2	88.5		PPPP
1545-10235	00000/0000	20036/1046	01/19/74	20	7595	7830S	06219W	20.1	93.3		PPPP
1545-10241	00000/0000	20036/1047	01/19/74	40	7595	7921S	06834W	19.1	99.0		PPPP
1545-10244	00000/0000	20036/1048	01/19/74	40	7595	8002S	07545W	18.0	105.6		PPPP

KEYS: CLOUD COVER % ..... 0 TO 100 = % CLOUD COVER. ** = NO CLOUD DATA AVAILABLE.
IMAGE QUALITY ..... BLANKS=BAND NOT PRESENT/REQUESTED. R=RECYCLED. G=GOOD. F=FAIR BUT USABLE. P=POOR.

OBSERVATION ID	MICROFILM POSITION RBV	ROLL NO./ IN ROLL MSS	DATE ACQUIRED	CLOUD COVER	ORBIT NUMBER	PRINCIPAL POINT OF IMAGE LAT	LONG	SUN ELEV.	SUN AZIM.	IMAGE RBV 123	QUALITY MSS 45678
1545-14534	00000/0000	20036/0499	01/19/74	0	7598	5553N	06513W	11.1	156.8		PPPP
1545-14540	00000/0000	20036/0500	01/19/74	40	7598	5429N	06600W	12.2	156.0		PPPP
1545-14543	00000/0000	20036/0501	01/19/74	40	7598	5306N	06644W	13.3	155.3		PPPP
1545-14545	00000/0000	20036/0502	01/19/74	90	7598	5142N	06725W	14.4	154.6		PPPP
1545-14552	00000/0000	20036/0503	01/19/74	90	7598	5017N	06805W	15.5	153.9		PPPP
1545-14554	00000/0000	20036/0504	01/19/74	90	7598	4853N	06844W	16.6	153.2		PPPP
1545-15011	00000/0000	20036/0505	01/19/74	20	7598	3019N	07513W	30.5	144.2		PPPP
1545-15013	00000/0000	20036/0506	01/19/74	0	7598	2853N	07537W	31.5	143.4		PPPP
1545-15020	00000/0000	20036/0507	01/19/74	0	7598	2727N	07601W	32.5	142.6		PPPP
1545-16365	00000/0000	20036/0508	01/19/74	90	7599	5553N	09059W	11.1	156.8		PPPP
1545-16372	00000/0000	20036/0509	01/19/74	90	7599	5430N	09147W	12.2	156.0		PPPP
1545-16374	00000/0000	20036/0510	01/19/74	90	7599	5306N	09232W	13.3	155.3		PPPP
1545-16381	00000/0000	20036/0511	01/19/74	80	7599	5141N	09315W	14.4	154.6		PPPP
1545-16383	00000/0000	20036/0512	01/19/74	80	7599	5017N	09355W	15.5	153.9		PPPP
1545-18201	00000/0000	20036/1289	01/19/74	0	7600	5557N	11647W	11.1	156.8		PGPP
1545-18203	00000/0000	20036/1290	01/19/74	10	7600	5433N	11735W	12.2	156.0		GGPG
1545-18210	00000/0000	20036/1291	01/19/74	60	7600	5308N	11821W	13.3	155.3		PPPG
1545-18212	00000/0000	20036/1292	01/19/74	100	7600	5144N	11904W	14.4	154.6		PPPP
1545-18215	00000/0000	20036/1293	01/19/74	90	7600	5020N	11944W	15.5	153.9		PPPP
1545-19003	00000/0000	20036/1049	01/19/74	10	7600	7920S	16227E	19.0	98.9		PPPP
1545-20435	00000/0000	20036/1056	01/19/74	20	7601	7920S	13635E	19.0	98.9		PPPP
1545-20441	00000/0000	20036/1057	01/19/74	30	7601	7952S	12929E	17.9	105.6		PPPP
1545-22273	00000/0000	20036/1059	01/19/74	50	7602	8002S	10332E	17.9	105.6		PPPP
1546-00070	00000/0000	20036/1117	01/20/74	100	7603	7028S	11558E	27.4	72.6		PPP
1546-00073	00000/0000	20036/1118	01/20/74	100	7603	7143S	11341E	26.4	74.2		PPPP
1546-00075	00000/0000	20036/1119	01/20/74	100	7603	7257S	11103E	25.3	76.1		PPPP
1546-00082	00000/0000	20036/1120	01/20/74	100	7603	7409S	10805E	24.3	78.4		PPPP
1546-00084	00000/0000	20036/1121	01/20/74	80	7603	7518S	10444E	23.2	81.2		PPPP
1546-00091	00000/0000	20036/1114	01/20/74	70	7603	7623S	10048E	22.1	84.5		P PP
1546-00093	00000/0000	20036/1115	01/20/74	30	7603	7734S	09628E	21.1	88.5		P PP
1546-00100	00000/0000	20036/1122	01/20/74	20	7603	7831S	09105E	20.0	93.3		PPPP
1546-00102	00000/0000	20036/1123	01/20/74	40	7603	7921S	08450E	18.9	99.0		PPPP
1546-00105	00000/0000	20036/1116	01/20/74	20	7603	7953S	07742E	17.8	105.7		P PP
1546-01204	00000/0000	20036/1124	01/20/74	80	7604	3022N	12949E	30.5	144.1		PPPP
1546-01375	00000/0000	20036/1125	01/20/74	0	7604	2850S	11512E	50.3	87.5		PPPP
1546-01381	00000/0000	20036/1126	01/20/74	60	7604	3015S	11448E	49.9	85.9		PPPP
1546-01384	00000/0000	20036/1127	01/20/74	0	7604	3140S	11422E	49.5	84.4		PPPP
1546-01390	00000/0000	20036/1128	01/20/74	20	7604	3306S	11356E	49.1	83.0		PPPP
1546-01490	00000/0000	20036/1129	01/20/74	80	7604	6635S	09534E	30.4	69.5		PPPP

KEYS: CLOUD COVER % ..... 0 TO 100 = % CLOUD COVER, ** = NO CLOUD DATA AVAILABLE.
IMAGE QUALITY ..... BLANKS=BAND NOT PRESENT/REQUESTED. R=RECYCLED. G=GOOD. F=FAIR BUT USABLE. P=POOR.

OBSERVATION ID	MICROFILM ROLL NO./ POSITION IN ROLL RBV	MSS	DATE ACQUIRED	CLOUD COVER	ORBIT NUMBER	PRINCIPAL POINT OF IMAGE LAT	LONG	SUN ELEV.	SUN AZIM.	IMAGE QUALITY RBV 123	MSS 45678
1546-02592	00000/0000	20036/1150	01/20/74	20	7605	4602N	10920E	18.9	151.8		P PG
1546-02595	00000/0000	20036/1151	01/20/74	10	7605	4437N	10846E	20.0	151.1		G PG
1546-03001	00000/0000	20036/1152	01/20/74	0	7605	4312N	10813E	21.1	150.5		G PG
1546-03004	00000/0000	20036/1153	01/20/74	0	7605	4146N	10741E	22.2	149.8		G PG
1546-03010	00000/0000	20036/1165	01/20/74	100	7605	4021N	10711E	23.3	149.1		PG
1546-03013	00000/0000	20036/1166	01/20/74	100	7605	3855N	10642E	24.3	148.4		PP
1546-03015	00000/0000	20036/1167	01/20/74	100	7605	3730N	10614E	25.4	147.7		GG
1546-03022	00000/0000	20036/1154	01/20/74	100	7605	3604N	10546E	26.4	147.0		G PG
1546-03024	00000/0000	20036/1155	01/20/74	100	7605	3439N	10519E	27.5	146.3		G GP
1546-03031	00000/0000	20036/1157	01/20/74	40	7605	3313N	10453E	28.5	145.6		GPPG
1546-03033	00000/0000	20036/1158	01/20/74	50	7605	3148N	10427E	29.5	144.8		GPPG
1546-03040	00000/0000	20036/1159	01/20/74	30	7605	3022N	10402E	30.5	144.1		GGPG
1546-03042	00000/0000	20036/1160	01/20/74	10	7605	2856N	10337E	31.5	143.3		GGGG
1546-03045	00000/0000	20036/1161	01/20/74	0	7605	2729N	10313E	32.5	142.5		GGGG
1546-03051	00000/0000	20036/1162	01/20/74	0	7605	2602N	10250E	33.5	141.6		GGGG
1546-03054	00000/0000	20036/1163	01/20/74	0	7605	2436N	10227E	34.5	140.8		GGGG
1546-03060	00000/0000	20036/1164	01/20/74	0	7605	2311N	10204E	35.4	139.9		GGGG
1546-03110	00000/0000	20036/1156	01/20/74	60	7605	0549N	09753E	45.3	126.6		P PP
1546-04421	00000/0000	20036/1178	01/20/74	0	7606	4730N	08409E	17.8	152.5		G G
1546-05165	00000/0000	20036/1179	01/20/74	100	7606	7026S	03827E	27.4	72.6		G P
1546-05171	00000/0000	20036/1180	01/20/74	100	7606	7141S	03610E	26.3	74.1		G P
1546-05174	00000/0000	20036/1181	01/20/74	100	7606	7256S	03332E	25.3	76.0		G P
1546-05180	00000/0000	20036/1182	01/20/74	100	7606	7407S	03035E	24.3	78.3		G P
1546-05183	00000/0000	20036/1183	01/20/74	100	7606	7516S	02716E	23.2	81.1		G P
1546-05185	00000/0000	20036/1187	01/20/74	100	7606	7621S	02321E	22.1	84.4		P
1546-05192	00000/0000	20036/1188	01/20/74	100	7606	7733S	01911E	21.1	88.4		P
1546-05194	00000/0000	20036/1184	01/20/74	100	7606	7829S	01349E	20.0	93.2		P P
1546-05201	00000/0000	20036/1185	01/20/74	100	7606	7920S	00735E	18.9	98.9		P P
1546-05203	00000/0000	20036/1186	01/20/74	100	7606	8002S	00025E	17.8	105.5		P P
1546-09593	00000/0000	20036/1201	01/20/74	100	7609	2146N	00131W	36.4	138.9		PPPP
1546-10000	00000/0000	20036/1189	01/20/74	90	7609	2019N	00152W	37.3	138.0		P PP
1546-10002	00000/0000	20036/1202	01/20/74	100	7609	1853N	00214W	38.2	137.0		PPPP
1546-10005	00000/0000	20036/1203	01/20/74	80	7609	1727N	00235W	39.1	136.0		PPPP
1546-10011	00000/0000	20036/1204	01/20/74	70	7609	1601N	00256W	39.9	134.9		PPPP
1546-10014	00000/0000	20036/1191	01/20/74	30	7609	1434N	00318W	40.8	133.9		PPP
1546-10020	00000/0000	20036/1192	01/20/74	20	7609	1306N	00339W	41.6	132.7		PP
1546-14592	00000/0000	20036/0827	01/20/74	0	7612	5554N	06634W	11.2	156.7		PPPP
1546-14594	00000/0000	20036/0828	01/20/74	0	7612	5430N	06721W	12.4	155.9		PPPP
1546-15001	00000/0000	20036/0829	01/20/74	10	7612	5306N	06807W	13.5	155.2		PGPP

KEYS: CLOUD COVER % ..... 0 TO 100 = % CLOUD COVER. ** = NO CLOUD DATA AVAILABLE.
IMAGE QUALITY ..... BLANKS=BAND NOT PRESENT/REQUESTED. R=RECYCLED. G=GOOD. F=FAIR BUT USABLE. P=POOR.

FROM 02/01/74 TO 02/28/74

OBSERVATION ID	MICROFILM ROLL NO./ POSITION IN ROLL ROV	MSS	DATE ACQUIRED	CLOUD COVER	ORBIT NUMBER	PRINCIPAL POINT OF IMAGE LAT	LONG	SUN ELEV.	SUN AZIM.	IMAGE QUALITY ROV 123	MSS 45678
1546-15003	00000/0000	20036/0830	01/20/74	0	7612	5142N	06851W	14.6	154.5		PPPP
1546-15010	00000/0000	20036/0831	01/20/74	0	7612	5017N	06931W	15.7	153.8		PPPP
1546-15012	00000/0000	20036/0832	01/20/74	0	7612	4853N	07010W	16.8	153.1		PPPG
1546-15074	00000/0000	20036/0833	01/20/74	40	7612	2728N	07727W	32.6	142.4		PPPP
1546-15080	00000/0000	20036/0834	01/20/74	40	7612	2601N	07750W	33.6	141.5		PPPP
1546-15083	00000/0000	20036/0835	01/20/74	30	7612	2435N	07813W	34.5	140.7		PPPP
1546-15085	00000/0000	20036/0836	01/20/74	40	7612	2309N	07836W	35.5	139.8		PPPP
1546-15103	00000/0000	20036/1193	01/20/74	30	7612	1723N	08004W	39.1	135.9		PPPP
1546-15110	00000/0000	20036/1194	01/20/74	30	7612	1558N	08025W	40.0	134.9		PPPP
1546-15112	00000/0000	20036/1195	01/20/74	50	7612	1431N	08047W	40.8	133.8		PPPP
1546-15115	00000/0000	20036/1196	01/20/74	50	7612	1305N	08108W	41.6	132.7		PPPP
1546-15121	00000/0000	20036/1197	01/20/74	30	7612	1138N	08128W	42.4	131.5		PPPP
1546-15124	00000/0000	20036/1198	01/20/74	30	7612	1011N	08149W	43.2	130.3		PPPP
1546-15130	00000/0000	20036/1199	01/20/74	40	7612	0844N	08209W	43.9	129.1		PPPP
1546-18273	00000/0000	20036/1288	01/20/74	80	7614	5021N	12107W	16.7	153.8		P
1546-19055	00000/0000	20036/1200	01/20/74	60	7614	7829S	16716E	19.8	93.2		PPPP
1546-20493	00000/0000	20036/1190	01/20/74	10	7615	7920S	13510E	18.7	98.9		P P
1546-20500	00000/0000	20036/1205	01/20/74	0	7615	7952S	12805E	17.7	105.6		PP P
1546-22284	00000/0000	20036/1247	01/20/74	90	7616	6752S	14411E	29.2	70.3		PPPP
1546-22290	00000/0000	20036/1206	01/20/74	10	7616	6910S	14221E	28.2	71.4		PPPP
1546-22293	00000/0000	20036/1207	01/20/74	0	7616	7028S	14016E	27.2	72.6		PPPP
1546-22295	00000/0000	20036/1208	01/20/74	0	7616	7143S	13757E	26.2	74.2		PPPP
1546-22302	00000/0000	20036/1209	01/20/74	0	7616	7257S	13520E	25.1	76.1		PPPP
1546-22304	00000/0000	20036/1210	01/20/74	10	7616	7408S	13223E	24.1	78.4		PPPP
1546-22311	00000/0000	20036/1211	01/20/74	60	7616	7517S	12905E	23.0	81.2		PPPP
1546-22313	00000/0000	20036/1212	01/20/74	60	7616	7622S	12509E	21.9	84.5		PPPP
1546-22320	00000/0000	20036/1213	01/20/74	20	7616	7734S	12055E	20.9	88.5		PPPP
1546-22322	00000/0000	20036/1214	01/20/74	10	7616	7830S	11532E	19.8	93.3		PPPP
1546-22325	00000/0000	20036/1215	01/20/74	20	7616	7920S	10918E	18.7	99.0		PPPP
1546-22331	00000/0000	20036/1216	01/20/74	20	7616	8002S	10207E	17.6	105.7		PPPP
1546-23542	00000/0000	20036/1228	01/20/74	80	7617	0836S	14443E	50.3	111.1		PPGP
1547-00125	00000/0000	20036/1229	01/21/74	90	7617	7055S	11421E	26.9	73.0		PPPP
1547-00132	00000/0000	20036/1230	01/21/74	80	7617	7204S	11125E	25.9	74.7		PPPP
1547-00134	00000/0000	20036/1231	01/21/74	80	7617	7317S	10842E	24.8	76.7		PPPP
1547-00141	00000/0000	20036/1232	01/21/74	80	7617	7427S	10539E	23.8	79.1		PPPP
1547-00143	00000/0000	20036/1233	01/21/74	40	7617	7535S	10211E	22.7	82.0		PPPP
1547-00155	00000/0000	20036/1234	01/21/74	10	7617	7845S	08807E	19.5	94.8		PGPP
1547-00161	00000/0000	20036/1235	01/21/74	10	7617	7933S	08137E	18.4	100.7		PPPP
1547-01421	00000/0000	20036/1236	01/21/74	0	7618	2431S	11458E	50.9	92.0		PPPP

KEYS: CLOUD COVER % ..... 0 TO 100 = % CLOUD COVER. ** = NO CLOUD DATA AVAILABLE.
IMAGE QUALITY ..... BLANKS=BAND NOT PRESENT/REQUESTED. R=RECYCLED. G=GOOD. F=FAIR BUT USABLE. P=POOR.

OBSERVATION ID	MICROFILM ROLL NO./ POSITION IN ROLL RBV	MSS	DATE ACQUIRED	CLOUD COVER	ORBIT NUMBER	PRINCIPAL POINT OF IMAGE LAT	LONG	SUN ELEV.	SUN AZIM.	IMAGE QUALITY RBV 123	MSS 45678
1547-01424	00000/0000	20036/1237	01/21/74	0	7618	2556S	11435E	50.7	90.4		GPPP
1547-01430	00000/0000	20036/1238	01/21/74	0	7618	2722S	11411E	50.4	88.8		PPPP
1547-01553	00000/0000	20036/1239	01/21/74	20	7618	6919S	09108E	28.2	71.4		PPPP
1547-01560	00000/0000	20036/1240	01/21/74	20	7618	7036S	08906E	27.1	72.6		PPPP
1547-01562	00000/0000	20036/1241	01/21/74	20	7618	7151S	08648E	26.1	74.2		PPPP
1547-01565	00000/0000	20036/1242	01/21/74	20	7618	7259S	08338E	25.1	76.1		PPPP
1547-01571	00000/0000	20036/1243	01/21/74	10	7618	7410S	08041E	24.0	78.4		PPPP
1547-01574	00000/0000	20036/1244	01/21/74	0	7618	7518S	07720E	23.0	81.2		PPPP
1547-01580	00000/0000	20036/1225	01/21/74	20	7618	7623S	07323E	21.9	84.5		P PP
1547-01583	00000/0000	20036/1226	01/21/74	30	7618	7735S	06913E	20.8	88.6		P PP
1547-01585	00000/0000	20036/1245	01/21/74	10	7618	7831S	06350E	19.8	93.4		PPPP
1547-01592	00000/0000	20036/1246	01/21/74	10	7618	7921S	05734E	18.7	99.1		PPPP
1547-01594	00000/0000	20036/1227	01/21/74	10	7618	8003S	05023E	17.6	105.8		P PP
1547-03101	00000/0000	20036/1168	01/21/74	0	7619	2855N	10213E	31.7	143.1		GPGG
1547-03103	00000/0000	20036/1169	01/21/74	0	7619	2729N	10149E	32.7	142.3		GGGG
1547-03110	00000/0000	20036/1170	01/21/74	0	7619	2603N	10126E	33.6	141.4		PGGG
1547-03112	00000/0000	20036/1171	01/21/74	0	7619	2437N	10103E	34.6	140.6		PGGG
1547-03115	00000/0000	20036/1172	01/21/74	0	7619	2311N	10040E	35.5	139.7		GGGG
1547-03160	00000/0000	20036/1173	01/21/74	30	7619	0844N	09709E	44.0	128.9		GPGP
1547-03162	00000/0000	20036/1174	01/21/74	60	7619	0719N	09648E	44.7	127.6		PPPG
1547-03165	00000/0000	20036/1175	01/21/74	90	7619	0552N	09628E	45.4	126.3		GPGG
1547-03171	00000/0000	20036/1176	01/21/74	80	7619	0424N	09607E	46.0	125.0		PGGG
1547-03430	00000/0000	20036/1177	01/21/74	100	7619	8003S	02432E	17.6	105.8		PPPP
1547-05205	00000/0000	20036/1261	01/21/74	30	7620	6518S	04428E	31.2	68.9		PPPP
1547-05212	00000/0000	20036/1248	01/21/74	40	7620	6638S	04259E	30.2	69.5		PPPP
1547-05214	00000/0000	20036/1249	01/21/74	20	7620	6758S	04122E	29.2	70.3		PPPP
1547-05221	00000/0000	20036/1250	01/21/74	10	7620	6916S	03934E	28.2	71.3		PPPP
1547-05223	00000/0000	20036/1251	01/21/74	10	7620	7033S	03732E	27.1	72.6		PPPP
1547-05230	00000/0000	20036/1252	01/21/74	30	7620	7149S	03516E	26.1	74.1		PPPP
1547-05232	00000/0000	20036/1253	01/21/74	10	7620	7303S	03240E	25.1	76.0		PPP
1547-05235	00000/0000	20036/1254	01/21/74	10	7620	7415S	02943E	24.0	78.3		PPPP
1547-05241	00000/0000	20036/1255	01/21/74	10	7620	7516S	02542E	23.0	81.1		PPPP
1547-05244	00000/0000	20036/1256	01/21/74	0	7620	7621S	02148E	21.9	84.4		PPPP
1547-05250	00000/0000	20036/1257	01/21/74	0	7620	7733S	01745E	20.8	88.4		PPPP
1547-05253	00000/0000	20036/1258	01/21/74	0	7620	7829S	01224E	19.8	93.2		PPPP
1547-05255	00000/0000	20036/1259	01/21/74	0	7620	7920S	00610E	18.7	98.9		PPPP
1547-05262	00000/0000	20036/1260	01/21/74	0	7620	8001S	00058W	17.6	105.5		PPPP
1547-08270	00000/0000	20036/1381	01/21/74	10	7622	0427N	01841E	46.0	124.9		PP P
1547-10042	00000/0000	20036/1382	01/21/74	0	7623	2438N	00211W	34.6	140.5		PPPP

KEYS: CLOUD COVER % ..... 0 TO 100 = % CLOUD COVER. ** = NO CLOUD DATA AVAILABLE.
IMAGE QUALITY ..... BLANKS=BAND NOT PRESENT/REQUESTED. R=RECYCLED. G=GOOD. F=FAIR BUT USABLE. P=POOR.

FROM 02/01/74 TO 02/28/74

OBSERVATION ID	MICROFILM POSITION RBV	ROLL NO./ IN ROLL MSS	DATE ACQUIRED	CLOUD COVER	ORBIT NUMBER	PRINCIPAL POINT OF IMAGE LAT	LONG	SUN ELEV.	SUN AZIM.	IMAGE RBV 123	QUALITY MSS 45678
1547-10045	00000/0000	20036/1105	01/21/74	100	7623	2313N	00234W	35.6	139.6		PPPG
1547-10051	00000/0000	20036/1106	01/21/74	100	7623	2146N	00257W	36.5	138.7		PPPP
1547-10054	00000/0000	20036/1107	01/21/74	100	7623	2020N	00319W	37.4	137.7		PPPG
1547-10060	00000/0000	20036/1108	01/21/74	100	7623	1854N	00341W	38.3	136.7		PPPP
1547-10063	00000/0000	20036/1109	01/21/74	90	7623	1727N	00402W	39.2	135.7		PPPP
1547-10065	00000/0000	20036/1096	01/21/74	0	7623	1600N	00423W	40.0	134.7		GPPG
1547-10072	00000/0000	20036/1097	01/21/74	0	7623	1433N	00444W	40.9	133.6		PGPP
1547-10074	00000/0000	20036/1098	01/21/74	10	7623	1306N	00505W	41.7	132.5		PGGG
1547-10081	00000/0000	20036/1099	01/21/74	10	7623	1140N	00526W	42.5	131.3		PGPG
1547-10083	00000/0000	20036/1100	01/21/74	0	7623	1013N	00547W	43.2	130.1		PGGP
1547-10090	00000/0000	20036/1095	01/21/74	0	7623	0846N	00607W	44.0	128.9		P GG
1547-10092	00000/0000	20036/1101	01/21/74	0	7623	0719N	00627W	44.7	127.6		PPGG
1547-12174	00000/0000	20036/1102	01/21/74	100	7624	7632S	08101W	21.8	84.5		PPPP
1547-12180	00000/0000	20036/1103	01/21/74	90	7624	7734S	08538W	20.7	88.5		PPPP
1547-12183	00000/0000	20036/1104	01/21/74	90	7624	7831S	09101W	19.7	93.4		PGPP
1547-15050	00000/0000	20036/1740	01/21/74	90	7626	5554N	06756W	11.4	156.6		GPGG
1547-15053	00000/0000	20036/1741	01/21/74	90	7626	5430N	06844W	12.6	155.8		GPGG
1547-15055	00000/0000	20036/1742	01/21/74	100	7626	5306N	06930W	13.7	155.0		GPGG
1547-15062	00000/0000	20036/1743	01/21/74	100	7626	5141N	07014W	14.8	154.3		GGGG
1547-15064	00000/0000	20036/1744	01/21/74	100	7626	5017N	07055W	15.9	153.6		PGGG
1547-15071	00000/0000	20036/1745	01/21/74	100	7626	4852N	07134W	17.0	152.9		PGGP
1547-16500	00000/0000	20036/1427	01/21/74	80	7627	5018N	09645W	15.9	153.6		PGP
1547-18325	00000/0000	20036/1426	01/21/74	90	7628	5145N	12154W	14.8	154.3		P PP
1547-18331	00000/0000	20036/1428	01/21/74	100	7628	5021N	12234W	15.9	153.6		PPPP
1547-20551	00000/0000	20036/1110	01/21/74	100	7629	7920S	13345E	18.5	99.0		PPPP
1547-20554	00000/0000	20036/1111	01/21/74	100	7629	8002S	12635E	17.4	105.6		PPPP
1547-22351	00000/0000	20036/1112	01/21/74	100	7630	7027S	13850E	27.0	72.6		PPPP
1547-22353	00000/0000	20036/1113	01/21/74	100	7630	7143S	13632E	25.9	74.2		PPPP
1548-01464	00000/0000	20036/1383	01/22/74	50	7632	2012S	11441E	51.2	96.8		PPPP
1548-01471	00000/0000	20036/1384	01/22/74	80	7632	2138S	11420E	51.1	95.1		PPPP
1548-01473	00000/0000	20036/1385	01/22/74	80	7632	2304S	11358E	51.0	93.4		PPPP
1548-01480	00000/0000	20036/1377	01/22/74	30	7632	2429S	11335E	50.8	91.7		P P
1548-01482	00000/0000	20036/1378	01/22/74	20	7632	2555S	11311E	50.6	90.1		P P
1548-01485	00000/0000	20036/1379	01/22/74	0	7632	2721S	11246E	50.3	88.5		P P
1548-03141	00000/0000	20036/0872	01/22/74	0	7633	3439N	10226E	27.8	145.9		PGPG
1548-03143	00000/0000	20036/0873	01/22/74	0	7633	3314N	10200E	28.8	145.2		GPPG
1548-03150	00000/0000	20036/0874	01/22/74	0	7633	3148N	10134E	29.8	144.4		GGGG
1548-03152	00000/0000	20036/0875	01/22/74	0	7633	3022N	10108E	30.8	143.7		PGGG
1548-03155	00000/0000	20036/0876	01/22/74	0	7633	2856N	10044E	31.8	142.9		PGGG

KEYS: CLOUD COVER % ..... 0 TO 100 = % CLOUD COVER. ** = NO CLOUD DATA AVAILABLE.
IMAGE QUALITY ..... BLANKS=BAND NOT PRESENT/REQUESTED. R=RECYCLED. G=GOOD. F=FAIR BUT USABLE. P=POOR.

FROM 02/01/74 TO 02/28/74

OBSERVATION ID	MICROFILM ROLL NO./ POSITION IN ROLL RBV	MSS	DATE ACQUIRED	CLOUD COVER	ORBIT NUMBER	PRINCIPAL POINT OF IMAGE LAT	LONG	SUN ELEV.	SUN AZIM.	IMAGE QUALITY RBV 123	MSS 45678
1548-03161	00000/0000	20036/0877	01/22/74	0	7633	2729N	10020E	32.8	142.0		GPGG
1548-03164	00000/0000	20036/0878	01/22/74	0	7633	2603N	09957E	33.8	141.2		GGGG
1548-03170	00000/0000	20036/0879	01/22/74	0	7633	2438N	09934E	34.7	140.3		GGGG
1548-03173	00000/0000	20036/0880	01/22/74	0	7633	2311N	09911E	35.7	139.4		GGPG
1548-03175	00000/0000	20036/0881	01/22/74	0	7633	2145N	09848E	36.6	138.5		GGGG
1548-03182	00000/0000	20036/0882	01/22/74	0	7633	2018N	09827E	37.5	137.5		GGG
1548-03184	00000/0000	20036/0883	01/22/74	0	7633	1851N	09805E	38.4	136.5		PPPG
1548-03191	00000/0000	20036/0884	01/22/74	0	7633	1725N	09744E	39.3	135.5		PGPG
1548-03193	00000/0000	20036/0885	01/22/74	40	7633	1558N	09723E	40.1	134.5		PPPG
1548-03200	00000/0000	20036/0886	01/22/74	50	7633	1431N	09702E	40.9	133.4		PPPG
1548-03202	00000/0000	20036/0887	01/22/74	60	7633	1305N	09642E	41.8	132.2		PPPG
1548-03205	00000/0000	20036/0888	01/22/74	70	7633	1138N	09622E	42.5	131.1		PPPP
1548-03211	00000/0000	20036/0889	01/22/74	80	7633	1011N	09602E	43.3	129.8		PPPG
1548-03214	00000/0000	20036/0890	01/22/74	90	7633	0844N	09541E	44.0	128.6		PPPG
1548-03220	00000/0000	20036/0891	01/22/74	80	7633	0717N	09521E	44.7	127.3		PGPP
1548-03223	00000/0000	20036/0892	01/22/74	90	7633	0551N	09501E	45.4	126.0		PPPP
1548-03225	00000/0000	20036/0893	01/22/74	80	7633	0423N	09441E	46.1	124.6		PPPP
1548-04520	00000/0000	20036/1091	01/22/74	0	7634	5309N	08358E	13.7	155.0		GGGG
1548-05272	00000/0000	20036/1079	01/22/74	80	7634	6751S	03929E	29.0	70.3		PPPP
1548-05275	00000/0000	20036/1080	01/22/74	90	7634	6909S	03740E	27.9	71.3		PPPP
1548-05281	00000/0000	20036/1081	01/22/74	100	7634	7026S	03537E	26.9	72.6		PPPP
1548-05284	00000/0000	20036/1082	01/22/74	100	7634	7142S	03319E	25.9	74.1		PPPP
1548-05290	00000/0000	20036/1083	01/22/74	90	7634	7257S	03041E	24.8	76.0		PPPP
1548-05293	00000/0000	20036/1084	01/22/74	80	7634	7409S	02745E	23.8	78.3		PPPP
1548-05295	00000/0000	20036/1085	01/22/74	100	7634	7517S	02427E	22.7	81.1		PPPP
1548-05302	00000/0000	20036/1086	01/22/74	100	7634	7622S	02034E	21.7	84.4		PPPP
1548-05304	00000/0000	20036/1087	01/22/74	100	7634	7723S	01601E	20.6	88.4		PPPP
1548-05311	00000/0000	20036/1088	01/22/74	100	7634	7829S	01058E	19.5	93.2		PPPP
1548-05313	00000/0000	20036/1089	01/22/74	100	7634	7920S	00444E	18.4	98.9		PPPP
1548-05320	00000/0000	20036/1090	01/22/74	100	7634	8002S	00225W	17.4	105.5		PPPP
1548-07142	00000/0000	20036/1092	01/22/74	20	7635	7830S	01452W	19.5	93.3		PGGG
1548-07146	00000/0000	20036/1093	01/22/74	30	7635	7920S	02106W	18.4	98.9		PPPP
1548-07151	00000/0000	20036/1094	01/22/74	20	7635	7952S	02816W	17.3	105.6		PPPG
1548-10144	00000/0000	20036/1368	01/22/74	0	7637	0845N	00733W	44.0	128.5		PPPP
1548-15122	00000/0000	20036/0894	01/22/74	100	7640	5018N	07223W	16.1	153.5		GPPG
1548-15125	00000/0000	20036/0895	01/22/74	100	7640	4853N	07302W	17.2	152.8		PPGG
1548-15202	00000/0000	20036/1060	01/22/74	40	7640	2309N	08128W	35.7	139.3		PPPP
1548-15204	00000/0000	20036/1061	01/22/74	40	7640	2143N	08150W	36.7	138.4		PPPP
1548-15211	00000/0000	20036/1062	01/22/74	70	7640	2016N	08212W	37.6	137.4		PPPP

KEYS: CLOUD COVER % ..... 0 TO 100 = % CLOUD COVER. ** = NO CLOUD DATA AVAILABLE.
IMAGE QUALITY ..... BLANKS=BAND NOT PRESENT/REQUESTED. R=RECYCLED. G=GOOD. F=FAIR BUT USABLE. P=POOR.

FROM 02/01/74 TO 02/28/74

OBSERVATION ID	MICROFILM POSITION REV	ROLL NO./ IN ROLL MSS	DATE ACQUIRED	CLOUD COVER	ORBIT NUMBER	PRINCIPAL POINT OF IMAGE LAT	LONG	SUN ELEV.	SUN AZIM.	IMAGE RBV 123	QUALITY MSS 45678
1548-15213	00000/0000	20036/1063	01/22/74	70	7640	1849N	08233W	38.5	136.4		PPPP
1548-15220	00000/0000	20036/1064	01/22/74	70	7640	1723N	08255W	39.3	135.4		PPPP
1548-15222	00000/0000	20036/1065	01/22/74	70	7640	1556N	08316W	40.2	134.3		PPPP
1548-15225	00000/0000	20036/1066	01/22/74	80	7640	1430N	08338W	41.0	133.2		PPPP
1548-15231	00000/0000	20036/1067	01/22/74	90	7640	1303N	08359W	41.8	132.1		PPPP
1548-15234	00000/0000	20036/1068	01/22/74	90	7640	1137N	08420W	42.6	130.9		PPPP
1548-15240	00000/0000	20036/1069	01/22/74	60	7640	1010N	08440W	43.3	129.7		PPPP
1548-15243	00000/0000	20036/1070	01/22/74	50	7640	0844N	08501W	44.1	128.4		PPPP
1548-16554	00000/0000	20036/1747	01/22/74	80	7641	5017N	09813W	16.1	153.5		GG G
1548-18385	00000/0000	20036/1746	01/22/74	100	7642	5020N	12402W	16.1	153.5		P P
1548-21582	00000/0000	20036/1071	01/22/74	0	7644	7317N	15308W	.0	174.0		PPPP
1549-00232	00000/0000	20036/1369	01/23/74	30	7645	6754S	11535E	28.7	70.3		PPP
1549-00270	00000/0000	20036/1370	01/23/74	30	7645	7831S	08647E	19.3	93.4		PPP
1549-00273	00000/0000	20036/1371	01/23/74	50	7645	7921S	08032E	18.2	99.1		PPPP
1549-00275	00000/0000	20036/1372	01/23/74	60	7645	7953S	07323E	17.1	105.8		PPPP
1549-01531	00000/0000	20036/1373	01/23/74	50	7646	2305S	11229E	50.9	93.0		PPPP
1549-01534	00000/0000	20036/1374	01/23/74	20	7646	2430S	11206E	50.7	91.4		PPPP
1549-02104	00000/0000	20036/1375	01/23/74	90	7646	7921S	05441E	18.2	99.2		PPPP
1549-02111	00000/0000	20036/1376	01/23/74	80	7646	8003S	04729E	17.1	105.8		PPPP
1549-03215	00000/0000	20036/1431	01/23/74	70	7647	2729N	09856E	33.0	141.8		GGGG
1549-03222	00000/0000	20036/1432	01/23/74	30	7647	2603N	09832E	33.9	141.0		PGGG
1549-03224	00000/0000	20036/1433	01/23/74	10	7647	2437N	09809E	34.9	140.1		PPGG
1549-03231	00000/0000	20036/1434	01/23/74	0	7647	2311N	09747E	35.8	139.2		PGGG
1549-03233	00000/0000	20036/1435	01/23/74	0	7647	2144N	09725E	36.7	138.2		PGGG
1549-03240	00000/0000	20036/1436	01/23/74	0	7647	2018N	09703E	37.6	137.3		PGGG
1549-03242	00000/0000	20036/1437	01/23/74	0	7647	1852N	09642E	38.5	136.3		PGGP
1549-03245	00000/0000	20036/1438	01/23/74	0	7647	1726N	09620E	39.4	135.2		PPGP
1549-03251	00000/0000	20036/1439	01/23/74	0	7647	1558N	09559E	40.2	134.2		PPPP
1549-03254	00000/0000	20036/1440	01/23/74	0	7647	1432N	09538E	41.1	133.1		PPGP
1549-03260	00000/0000	20036/1441	01/23/74	100	7647	1306N	09517E	41.9	131.9		PPGP
1549-03522	00000/0000	20036/1442	01/23/74	100	7647	7519S	04844E	22.5	81.2		PPPP
1549-03524	00000/0000	20036/1443	01/23/74	100	7647	7623S	04450E	21.4	84.6		PPPP
1549-03531	00000/0000	20036/1444	01/23/74	100	7647	7735S	04030E	20.3	88.6		PPPP
1549-03533	00000/0000	20036/1445	01/23/74	100	7647	7832S	03507E	19.3	93.5		PPPP
1549-03540	00000/0000	20036/1446	01/23/74	100	7647	7922S	02851E	18.2	99.2		PPPP
1549-03542	00000/0000	20036/1447	01/23/74	100	7647	8003S	02139E	17.1	105.9		PPPP
1549-10125	00000/0000	20036/0867	01/23/74	10	7651	3440N	00213W	28.0	145.7		GGGG
1549-10132	00000/0000	20036/0868	01/23/74	0	7651	3314N	00239W	29.0	145.0		GGGG
1549-10170	00000/0000	20036/0858	01/23/74	100	7651	2017N	00610W	37.7	137.2		PPPP

KEYS; CLOUD COVER % ..... 0 TO 100 = % CLOUD COVER. ** = NO CLOUD DATA AVAILABLE.
IMAGE QUALITY ..... BLANKS=BAND NOT PRESENT/REQUESTED. R=RECYCLED. G=GOOD. F=FAIR BUT USABLE. P=POOR.

FROM 02/01/74 TO 02/28/74

OBSERVATION ID	MICROFILM ROLL NO./ POSITION IN ROLL RBV	MSS	DATE ACQUIRED	CLOUD COVER	ORBIT NUMBER	PRINCIPAL POINT OF IMAGE LAT	LONG	SUN ELEV.	SUN AZIM.	IMAGE QUALITY RBV 123	MSS 45678
1549-10173	00000/0000	20036/0859	01/23/74	100	7651	1851N	00631W	38.5	136.2		PPGG
1549-10175	00000/0000	20036/0860	01/23/74	50	7651	1724N	00653W	39.4	135.2		PPGG
1549-10182	00000/0000	20036/0861	01/23/74	40	7651	1558N	00714W	40.2	134.1		PPGP
1549-10184	00000/0000	20036/0862	01/23/74	20	7651	1431N	00735W	41.1	133.0		PPGG
1549-10191	00000/0000	20036/0863	01/23/74	20	7651	1305N	00756W	41.9	131.9		PPGP
1549-10193	00000/0000	20036/0864	01/23/74	10	7651	1138N	00817W	42.6	130.7		GPGP
1549-10200	00000/0000	20036/1279	01/23/74	30	7651	1012N	00838W	43.4	129.5		PPPP
1549-10202	00000/0000	20036/1270	01/23/74	10	7651	0845N	00858W	44.1	128.2		PPPP
1549-10205	00000/0000	20036/1271	01/23/74	10	7651	0718N	00919W	44.8	126.9		PPGP
1549-10211	00000/0000	20036/1272	01/23/74	20	7651	0551N	00939W	45.5	125.6		PPPP
1549-10214	00000/0000	20036/1273	01/23/74	30	7651	0424N	01000W	46.1	124.2		PPPP
1549-10461	00000/0000	20036/1274	01/23/74	0	7651	7734S	06240W	20.3	88.6		PPPP
1549-10464	00000/0000	20036/1275	01/23/74	0	7651	7831S	06803W	19.2	93.4		PPPP
1549-10470	00000/0000	20036/1276	01/23/74	0	7651	7921S	07418W	18.1	99.1		PPPP
1549-10473	00000/0000	20036/1277	01/23/74	0	7651	8002S	08129W	17.0	105.8		PPPP
1549-15181	00000/0000	20036/1429	01/23/74	100	7654	5017N	07349W	16.3	153.3		P P
1549-15183	00000/0000	20036/1430	01/23/74	100	7654	4853N	07428W	17.4	152.6		P PP
1549-17012	00000/0000	20036/1285	01/23/74	80	7655	5018N	09940W	16.3	153.3		P PP
1549-18444	00000/0000	20036/1286	01/23/74	100	7656	5017N	12530W	16.3	153.3		PPPP
1549-18453	00000/0000	20036/1287	01/23/74	100	7656	4727N	12645W	18.5	151.9		PPPP
1549-21055	00000/0000	20036/1280	01/23/74	0	7657	7724S	14216E	20.2	88.5		PPPP
1549-21061	00000/0000	20036/1281	01/23/74	20	7657	7830S	13704E	19.1	93.4		PPPP
1549-21064	00000/0000	20036/1282	01/23/74	30	7657	7910S	13049E	18.0	99.1		PPPP
1549-21070	00000/0000	20036/1283	01/23/74	10	7657	7953S	12339E	16.9	105.7		PPPP
1549-22040	00000/0000	20036/1278	01/23/74	0	7658	7315N	15430W	.0	173.9		PPPP
1549-22454	00000/0000	20036/1284	01/23/74	20	7658	6753S	13952E	28.5	70.3		PPPP
1550-00324	00000/0000	20036/0865	01/24/74	100	7659	7831S	08520E	19.0	93.5		PPPP
1550-00331	00000/0000	20036/0866	01/24/74	100	7659	7921S	07904E	18.0	99.2		PPPP
1550-00333	00000/0000	20036/0856	01/24/74	100	7659	7953S	07154E	16.9	105.9		P PP
1550-01392	00000/0000	20036/0869	01/24/74	10	7660	4438N	12853E	20.7	150.5		PPPG
1550-02160	00000/0000	20036/0870	01/24/74	100	7660	7832S	05929E	19.0	93.5		PPPP
1550-02163	00000/0000	20036/0871	01/24/74	100	7660	7922S	05313E	17.9	99.2		PPPP
1550-02165	00000/0000	20036/0857	01/24/74	100	7660	7954S	04557E	16.9	105.9		P PP
1550-03192	00000/0000	20036/1398	01/24/74	60	7661	5554N	10828E	12.0	156.2		P
1550-03194	00000/0000	20036/1399	01/24/74	50	7661	5430N	10740E	13.1	155.5		P
1550-03201	00000/0000	20036/1400	01/24/74	90	7661	5306N	10655E	14.2	154.7		P
1550-03203	00000/0000	20036/1401	01/24/74	50	7661	5141N	10612E	15.3	154.0		P
1550-03210	00000/0000	20036/1402	01/24/74	40	7661	5017N	10531E	16.4	153.3		P
1550-03280	00000/0000	20036/1386	01/24/74	80	7661	2603N	09708E	34.1	140.7		P P

KEYS: CLOUD COVER % ..... 0 TO 100 = % CLOUD COVER. ** = NO CLOUD DATA AVAILABLE.
IMAGE QUALITY ..... BLANKS=BAND NOT PRESENT/REQUESTED. R=RECYCLED. G=GOOD. F=FAIR BUT USABLE. P=POOR.

FROM 02/01/74 TO 02/28/74

OBSERVATION ID	MICROFILM POSITION REV	ROLL NO./ IN ROLL MSS	DATE ACQUIRED	CLOUD COVER	ORBIT NUMBER	PRINCIPAL POINT OF IMAGE LAT	LONG	SUN ELEV.	SUN AZIM.	IMAGE RBV 123	QUALITY MSS 45678
1550-03283	00000/0000	20036/1387	01/24/74	20	7661	2437N	09645E	35.0	139.8		P
1550-03285	00000/0000	20036/1394	01/24/74	20	7661	2312N	09622E	36.0	138.9		PP P
1550-03292	00000/0000	20036/1395	01/24/74	10	7661	2145N	09600E	36.9	138.0		PP P
1550-03294	00000/0000	20036/1388	01/24/74	10	7661	2019N	09538E	37.8	137.0		P P
1550-03301	00000/0000	20036/1403	01/24/74	0	7661	1852N	09516E	38.6	136.0		P
1550-03303	00000/0000	20036/1389	01/24/74	0	7661	1725N	09455E	39.5	134.9		P P
1550-03310	00000/0000	20036/1390	01/24/74	0	7661	1559N	09433E	40.3	133.9		P P
1550-03312	00000/0000	20036/1396	01/24/74	0	7661	1433N	09412E	41.2	132.8		PP P
1550-03315	00000/0000	20036/1397	01/24/74	0	7661	1306N	09352E	42.0	131.6		P
1550-03592	00000/0000	20036/1391	01/24/74	20	7661	7832S	03339E	19.0	93.5		P P
1550-03594	00000/0000	20036/1392	01/24/74	0	7661	7922S	02723E	17.9	99.2		P P
1550-04001	00000/0000	20036/1393	01/24/74	40	7661	8003S	02010E	16.8	105.9		P
1550-05032	00000/0000	20036/0994	01/24/74	0	7662	5305N	08106E	14.2	154.7		GPPP
1550-05035	00000/0000	20036/0995	01/24/74	0	7662	5141N	08023E	15.3	154.0		GGPP
1550-05041	00000/0000	20036/0996	01/24/74	0	7662	5016N	07941E	16.4	153.2		PGPP
1550-05044	00000/0000	20036/0997	01/24/74	0	7662	4852N	07903E	17.5	152.5		PGPP
1550-05385	00000/0000	20036/0983	01/24/74	90	7662	6802S	03659E	28.4	70.3		GGGG
1550-05391	00000/0000	20036/0984	01/24/74	90	7662	6920S	03510E	27.4	71.3		GPPG
1550-05394	00000/0000	20036/0982	01/24/74	100	7662	7037S	03308E	26.4	72.6		P PP
1550-05400	00000/0000	20036/0985	01/24/74	100	7662	7153S	03051E	25.3	74.2		GPPP
1550-05403	00000/0000	20036/0986	01/24/74	100	7662	7307S	02814E	24.3	76.1		GPPP
1550-05405	00000/0000	20036/0987	01/24/74	100	7662	7410S	02441E	23.2	78.5		PPPP
1550-05412	00000/0000	20036/0988	01/24/74	100	7662	7519S	02119E	22.2	81.3		PPPP
1550-05414	00000/0000	20036/0989	01/24/74	100	7662	7624S	01725E	21.1	84.6		PPPP
1550-05421	00000/0000	20036/0990	01/24/74	100	7662	7736S	01313E	20.1	88.7		PPPP
1550-05423	00000/0000	20036/0991	01/24/74	100	7662	7832S	00749E	19.0	93.5		PPPP
1550-05430	00000/0000	20036/0992	01/24/74	100	7662	7922S	00133E	17.9	99.3		GPPP
1550-05432	00000/0000	20036/0993	01/24/74	100	7662	8003S	00539W	16.8	105.9		GPPP
1550-09095	00000/0000	20036/1416	01/24/74	100	7664	8002S	05704W	16.8	105.8		PPPG
1550-10174	00000/0000	20036/1311	01/24/74	0	7665	3731N	00242W	26.1	147.0		GGGG
1550-10260	00000/0000	20036/1312	01/24/74	0	7665	0844N	01024W	44.2	127.9		PPPG
1550-10263	00000/0000	20036/1313	01/24/74	0	7665	0717N	01044W	44.9	126.6		PPPG
1550-10515	00000/0000	20036/1302	01/24/74	90	7665	7734S	06408W	20.0	88.6		PPPP
1550-10522	00000/0000	20036/1303	01/24/74	90	7665	7831S	06931W	18.9	93.4		PPPP
1550-10524	00000/0000	20036/1304	01/24/74	90	7665	7921S	07546W	17.9	99.1		PPPP
1550-10531	00000/0000	20036/1294	01/24/74	90	7665	8003S	08257W	16.8	105.8		PPPP
1550-13401	00000/0000	20036/1360	01/24/74	100	7667	5141N	04846W	15.4	153.9		PPP
1550-13403	00000/0000	20036/1361	01/24/74	100	7667	5017N	04927W	16.5	153.2		PPPP
1550-13410	00000/0000	20036/1362	01/24/74	100	7667	4852N	05006W	17.6	152.5		PPPP

KEYS: CLOUD COVER % ..... 0 TO 100 = % CLOUD COVER. ** = NO CLOUD DATA AVAILABLE.
IMAGE QUALITY ..... BLANKS=BAND NOT PRESENT/REQUESTED. R=RECYCLED. G=GOOD. F=FAIR BUT USABLE. P=POOR.

FROM 02/01/74 TO 02/28/74

OBSERVATION ID	MICROFILM ROLL NO./ POSITION IN ROLL RBV	MSS	DATE ACQUIRED	CLOUD COVER	ORBIT NUMBER	PRINCIPAL POINT OF IMAGE LAT	LONG	SUN ELEV.	SUN AZIM.	IMAGE QUALITY RBV 123	MSS 45678
1550-13412	00000/0000	20036/1363	01/24/74	100	7667	4727N	05043W	18.7	151.8		PPPP
1550-13415	00000/0000	20036/1364	01/24/74	100	7667	4602N	05118W	19.8	151.1		PPPP
1550-13421	00000/0000	20036/1365	01/24/74	100	7667	4437N	05151W	20.8	150.4		PPPP
1550-13424	00000/0000	20036/1366	01/24/74	80	7667	4312N	05224W	21.9	149.7		PPPP
1550-13430	00000/0000	20036/1367	01/24/74	30	7667	4146N	05255W	23.0	149.0		PPPP
1550-14030	00000/0000	20036/1295	01/24/74	60	7667	2722S	07050W	49.9	87.7		PGPP
1550-14033	00000/0000	20036/1296	01/24/74	20	7667	2848S	07114W	49.6	86.1		GGPG
1550-15235	00000/0000	20036/1425	01/24/74	90	7668	5017N	07513W	16.5	153.2		PGGG
1550-15314	00000/0000	20036/1297	01/24/74	10	7668	2309N	08421W	36.0	138.8		PPPP
1550-15321	00000/0000	20036/1298	01/24/74	20	7668	2143N	08443W	36.9	137.8		PGPP
1550-15323	00000/0000	20036/1299	01/24/74	20	7668	2016N	08505W	37.8	136.9		GPPG
1550-15330	00000/0000	20036/1300	01/24/74	20	7668	1850N	08527W	38.7	135.8		GPGG
1550-15332	00000/0000	20036/1301	01/24/74	50	7668	1723N	08549W	39.6	134.8		PGGG
1550-17070	00000/0000	20036/1350	01/24/74	100	7669	5017N	10107W	16.5	153.2		P PP
1550-21090	00000/0000	20036/1305	01/24/74	80	7671	7028S	16025E	26.2	72.6		PPPP
1550-21092	00000/0000	20036/1306	01/24/74	80	7671	7143S	15808E	25.2	74.2		PPPP
1550-21095	00000/0000	20036/1307	01/24/74	80	7671	7258S	15531E	24.2	76.1		PPPP
1550-21101	00000/0000	20036/1308	01/24/74	90	7671	7408S	15239E	23.1	78.4		GPPP
1550-21104	00000/0000	20036/1309	01/24/74	90	7671	7516S	14916E	22.1	81.2		PPPP
1550-21110	00000/0000	20036/1310	01/24/74	90	7671	7632S	14536E	21.0	84.6		PPPP
1550-22560	00000/0000	20036/1314	01/24/74	90	7672	7953S	09618E	16.6	105.9		PP P
1551-00342	00000/0000	20036/1417	01/25/74	100	7673	6637S	11413E	29.2	69.4		PPPP
1551-00344	00000/0000	20036/1404	01/25/74	100	7673	6754S	11236E	28.2	70.2		PPP
1551-00351	00000/0000	20036/1405	01/25/74	100	7673	6912S	11047E	27.2	71.3		PPPG
1551-00353	00000/0000	20036/1406	01/25/74	100	7673	7029S	10843E	26.2	72.6		PPPG
1551-00360	00000/0000	20036/1407	01/25/74	100	7673	7145S	10624E	25.1	74.2		PPPP
1551-00362	00000/0000	20036/1408	01/25/74	100	7673	7259S	10346E	24.1	76.1		PPPP
1551-00365	00000/0000	20036/1409	01/25/74	100	7673	7409S	10054E	23.1	78.4		PPPP
1551-00371	00000/0000	20036/1410	01/25/74	100	7673	7518S	09728E	22.0	81.2		PPPP
1551-00374	00000/0000	20036/1411	01/25/74	100	7673	7633S	09353E	20.9	84.6		PPPP
1551-00380	00000/0000	20036/1412	01/25/74	100	7673	7735S	08915E	19.9	88.7		PPPP
1551-00383	00000/0000	20036/1413	01/25/74	100	7673	7832S	08352E	18.8	93.5		PPPP
1551-00385	00000/0000	20036/1414	01/25/74	100	7673	7922S	07736E	17.7	99.2		PPPP
1551-00392	00000/0000	20036/1415	01/25/74	100	7673	7953S	07019E	16.6	105.9		PPPP
1551-01444	00000/0000	20036/1418	01/25/74	0	7674	4602N	12801E	19.9	151.0		GGGG
1551-01450	00000/0000	20036/1419	01/25/74	0	7674	4437N	12727E	20.9	150.3		GGGG
1551-01453	00000/0000	20036/1420	01/25/74	0	7674	4312N	12654E	22.0	149.7		GGGG
1551-02173	00000/0000	20036/1421	01/25/74	90	7674	6636S	08825E	29.2	69.4		PPGP
1551-02180	00000/0000	20036/1422	01/25/74	100	7674	6755S	08646E	28.2	70.2		PPGP

KEYS: CLOUD COVER % ..... 0 TO 100 = % CLOUD COVER. ** = NO CLOUD DATA AVAILABLE.
IMAGE QUALITY ..... BLANKS=BAND NOT PRESENT/REQUESTED. R=RECYCLED. G=GOOD. F=FAIR BUT USABLE. P=POOR.

FROM 02/01/74 TO 02/28/74

OBSERVATION ID	MICROFILM ROLL NO./ POSITION IN ROLL RBV	MSS	DATE ACQUIRED	CLOUD COVER	ORBIT NUMBER	PRINCIPAL POINT OF IMAGE LAT	LONG	SUN ELEV.	SUN AZIM.	IMAGE RBV 123	QUALITY MSS 45678
1551-02182	00000/0000	20036/1423	01/25/74	100	7674	6914S	08456E	27.2	71.3		PPPP
1551-02185	00000/0000	20036/1424	01/25/74	100	7674	7031S	08254E	26.2	72.6		PPPP
1551-03343	00000/0000	20036/1325	01/25/74	10	7675	2310N	09456E	36.1	138.7		G GG
1551-03350	00000/0000	20036/1326	01/25/74	10	7675	2144N	09433E	37.0	137.7		GGGP
1551-03352	00000/0000	20036/1327	01/25/74	0	7675	2017N	09411E	37.9	136.7		GGGP
1551-03355	00000/0000	20036/1328	01/25/74	0	7675	1851N	09349E	38.8	135.7		GPGG
1551-03361	00000/0000	20036/1329	01/25/74	0	7675	1724N	09327E	39.6	134.7		PP P
1551-03364	00000/0000	20036/1330	01/25/74	10	7675	1558N	09306E	40.5	133.6		PPPP
1551-04014	00000/0000	20036/1331	01/25/74	100	7675	6914S	05910E	27.2	71.3		PPPP
1551-04020	00000/0000	20036/1332	01/25/74	100	7675	7031S	05708E	26.1	72.6		PPPP
1551-04023	00000/0000	20036/1333	01/25/74	100	7675	7146S	05449E	25.1	74.2		PPPP
1551-04025	00000/0000	20036/1334	01/25/74	100	7675	7259S	05213E	24.1	76.1		PPPP
1551-04032	00000/0000	20036/1335	01/25/74	100	7675	7410S	04920E	23.0	78.5		PPPP
1551-04034	00000/0000	20036/1336	01/25/74	100	7675	7519S	04556E	22.0	81.3		PPPP
1551-04041	00000/0000	20036/1337	01/25/74	100	7675	7634S	04213E	20.9	84.6		PPPP
1551-04043	00000/0000	20036/1338	01/25/74	100	7675	7736S	03735E	19.8	88.7		PPPP
1551-04050	00000/0000	20036/1339	01/25/74	100	7675	7832S	03211E	18.7	93.5		PPPP
1551-04052	00000/0000	20036/1340	01/25/74	100	7675	7922S	02555E	17.7	99.3		PPPP
1551-04055	00000/0000	20036/1341	01/25/74	100	7675	7953S	01846E	16.6	106.0		PPPP
1551-05452	00000/0000	20036/1315	01/25/74	80	7676	7028S	03124E	26.2	72.5		P PP
1551-05454	00000/0000	20036/1316	01/25/74	90	7676	7144S	02906E	25.1	74.1		P PP
1551-05461	00000/0000	20036/1317	01/25/74	90	7676	7257S	02630E	24.1	76.0		P PP
1551-05463	00000/0000	20036/1318	01/25/74	90	7676	7408S	02336E	23.0	78.4		P PP
1551-05470	00000/0000	20036/1319	01/25/74	90	7676	7517S	02011E	22.0	81.1		P PP
1551-05472	00000/0000	20036/1320	01/25/74	80	7676	7622S	01620E	20.9	84.5		P PP
1551-05475	00000/0000	20036/1321	01/25/74	90	7676	7734S	01157E	19.8	88.5		P PP
1551-05481	00000/0000	20036/1322	01/25/74	100	7676	7830S	00635E	18.8	93.4		P PP
1551-05484	00000/0000	20036/1323	01/25/74	100	7676	7911S	00025E	17.7	99.1		P PP
1551-05490	00000/0000	20036/1324	01/25/74	100	7676	7953S	00644W	16.6	105.7		P PP
1551-08501	00000/0000	20036/1858	01/25/74	80	7678	0259N	01235E	46.8	122.1		PGGG
1551-10235	00000/0000	20036/1859	01/25/74	30	7679	3605N	00437W	27.3	146.0		PGGG
1551-10242	00000/0000	20036/1849	01/25/74	20	7679	3439N	00505W	28.4	145.3		GGGG
1551-10244	00000/0000	20036/1850	01/25/74	0	7679	3312N	00531W	29.4	144.5		GGGG
1551-10251	00000/0000	20036/1851	01/25/74	0	7679	3146N	00557W	30.4	143.8		GGGG
1551-10253	00000/0000	20036/1852	01/25/74	0	7679	3020N	00622W	31.4	143.0		GGGG
1551-10260	00000/0000	20036/1853	01/25/74	0	7679	2854N	00646W	32.3	142.1		GGGG
1551-10262	00000/0000	20036/1854	01/25/74	0	7679	2728N	00710W	33.3	141.3		GGGG
1551-10265	00000/0000	20036/1842	01/25/74	0	7679	2602N	00733W	34.3	140.4		GPGG
1551-10271	00000/0000	20036/1843	01/25/74	0	7679	2436N	00756W	35.2	139.5		GPGP

KEYS: CLOUD COVER % ..... 0 TO 100 = % CLOUD COVER. ** = NO CLOUD DATA AVAILABLE.
IMAGE QUALITY ..... BLANKS=BAND NOT PRESENT/REQUESTED. R=RECYCLED. G=GOOD. F=FAIR BUT USABLE. P=POOR.

OBSERVATION ID	MICROFILM ROLL NO./ POSITION IN ROLL RBV	MSS	DATE ACQUIRED	CLOUD COVER	ORBIT NUMBER	PRINCIPAL POINT OF IMAGE LAT	LONG	SUN ELEV.	SUN AZIM.	IMAGE QUALITY RBV 123	MSS 45678
1551-10274	00000/0000	20036/1844	01/25/74	20	7679	2309N	00819W	36.1	138.6		PGGG
1551-10321	00000/0000	20036/1845	01/25/74	30	7679	0716N	01211W	45.0	126.2		PPPP
1551-10324	00000/0000	20036/1846	01/25/74	30	7679	0549N	01231W	45.6	124.9		PPPP
1551-12244	00000/0000	20036/1847	01/25/74	40	7680	2430S	04539W	50.4	90.5		PPPG
1551-12250	00000/0000	20036/1848	01/25/74	40	7680	2555S	04602W	50.1	88.9		PPPP
1551-13455	00000/0000	20036/1342	01/25/74	90	7681	5141N	05010W	15.6	153.8		P PP
1551-13461	00000/0000	20036/1343	01/25/74	90	7681	5016N	05051W	16.7	153.1		PPPP
1551-13464	00000/0000	20036/1344	01/25/74	80	7681	4852N	05130W	17.8	152.3		PPPG
1551-13470	00000/0000	20036/1345	01/25/74	70	7681	4727N	05208W	18.9	151.6		PPPP
1551-13473	00000/0000	20036/1346	01/25/74	100	7681	4601N	05243W	20.0	151.0		PPPP
1551-13475	00000/0000	20036/1347	01/25/74	100	7681	4436N	05317W	21.1	150.3		PPPP
1551-13482	00000/0000	20036/1348	01/25/74	100	7681	4311N	05349W	22.1	149.6		PPPP
1551-13484	00000/0000	20036/1349	01/25/74	100	7681	4146N	05421W	23.2	148.9		PPPP
1551-21144	00000/0000	20036/1855	01/25/74	10	7685	7029S	15903E	26.0	72.6		GGGG
1551-21151	00000/0000	20036/1856	01/25/74	10	7685	7145S	15646E	24.9	74.1		GGGG
1551-21153	00000/0000	20036/1857	01/25/74	0	7685	7258S	15411E	23.9	76.1		GGPG
1551-23012	00000/0000	20036/1860	01/25/74	30	7686	7922S	10159E	17.5	99.2		GPGP
1551-23014	00000/0000	20036/1861	01/25/74	10	7686	7953S	09447E	16.4	105.9		GPGP
1552-02270	00000/0000	20036/1451	01/26/74	0	7688	7736S	06157E	19.6	88.7		GGPG
1552-02272	00000/0000	20036/1452	01/26/74	40	7688	7833S	05633E	18.5	93.6		GGGG
1552-05515	00000/0000	20036/1453	01/26/74	0	7690	7257S	02454E	23.8	76.0		GGGG
1552-05522	00000/0000	20036/1454	01/26/74	0	7690	7408S	02202E	22.8	78.4		GGGP
1552-05524	00000/0000	20036/1455	01/26/74	0	7690	7517S	01837E	21.7	81.2		GGGP
1552-05531	00000/0000	20036/1456	01/26/74	0	7690	7632S	01506E	20.6	84.5		GGGP
1552-10334	00000/0000	20036/1661	01/26/74	20	7693	2142N	01006W	37.2	137.4		GGG
1552-10341	00000/0000	20036/1662	01/26/74	0	7693	2017N	01027W	38.1	136.4		GGG
1552-10343	00000/0000	20036/1663	01/26/74	0	7693	1851N	01049W	38.9	135.4		GGG
1552-10350	00000/0000	20036/1649	01/26/74	0	7693	1723N	01110W	39.8	134.3		GGGG
1552-10352	00000/0000	20036/1650	01/26/74	0	7693	1557N	01132W	40.6	133.2		GGGP
1552-10355	00000/0000	20036/1651	01/26/74	0	7693	1430N	01153W	41.4	132.1		GGGP
1552-10361	00000/0000	20036/1652	01/26/74	0	7693	1303N	01214W	42.2	130.9		GGGP
1552-10364	00000/0000	20036/1653	01/26/74	0	7693	1137N	01235W	43.0	129.7		GGGP
1552-10370	00000/0000	20036/1654	01/26/74	10	7693	1010N	01256W	43.7	128.5		GGGP
1552-10373	00000/0000	20036/1484	01/26/74	0	7693	0843N	01316W	44.4	127.2		PP
1552-10375	00000/0000	20036/1485	01/26/74	0	7693	0716N	01336W	45.1	125.9		P
1552-13510	00000/0000	20036/1748	01/26/74	100	7695	5308N	05052W	14.7	154.4		GGGG
1552-13513	00000/0000	20036/1749	01/26/74	100	7695	5144N	05135W	15.8	153.7		GGGG
1552-13515	00000/0000	20036/1750	01/26/74	70	7695	5019N	05215W	16.9	152.9		GGGG
1552-13522	00000/0000	20036/1751	01/26/74	60	7695	4854N	05255W	18.0	152.2		GGGG

KEYS: CLOUD COVER % ..... 0 TO 100 = % CLOUD COVER. ** = NO CLOUD DATA AVAILABLE.
IMAGE QUALITY ..... BLANKS=BAND NOT PRESENT/REQUESTED. R=RECYCLED. G=GOOD. F=FAIR BUT USABLE. P=POOR.

FROM 02/01/74 TO 02/28/74

OBSERVATION ID	MICROFILM ROLL NO./ POSITION IN ROLL RBV	MSS	DATE ACQUIRED	CLOUD COVER	ORBIT NUMBER	PRINCIPAL POINT OF IMAGE LAT	LONG	SUN ELEV.	SUN AZIM.	IMAGE RBV 123	QUALITY MSS 45678
1552-13524	00000/0000	20036/1752	01/26/74	40	7695	4730N	05332W	19.1	151.5		GGGP
1552-13531	00000/0000	20036/1753	01/26/74	70	7695	4604N	05407W	20.2	150.8		GGGG
1552-13533	00000/0000	20036/1754	01/26/74	60	7695	4439N	05441W	21.2	150.1		GGGG
1552-13540	00000/0000	20036/1755	01/26/74	20	7695	4314N	05515W	22.3	149.4		PPPP
1552-13542	00000/0000	20036/1756	01/26/74	50	7695	4149N	05546W	23.4	148.7		GPGG
1552-15431	00000/0000	20036/1486	01/26/74	70	7696	2311N	08713W	36.3	138.3		PPGP
1552-15433	00000/0000	20036/1476	01/26/74	80	7696	2144N	08736W	37.2	137.3		GPGG
1552-15440	00000/0000	20036/1477	01/26/74	80	7696	2018N	08758W	38.1	136.3		PPGG
1552-15442	00000/0000	20036/1478	01/26/74	90	7696	1851N	08819W	39.0	135.3		GGGP
1552-15445	00000/0000	20036/1479	01/26/74	90	7696	1724N	08840W	39.8	134.3		GPGG
1552-15451	00000/0000	20036/1480	01/26/74	90	7696	1558N	08901W	40.6	133.2		GPGG
1552-15454	00000/0000	20036/1481	01/26/74	50	7696	1431N	08922W	41.4	132.0		GGGG
1552-19400	00000/0000	20036/1482	01/26/74	0	7698	7822S	15828E	18.3	93.4		GGGG
1552-19403	00000/0000	20036/1483	01/26/74	0	7698	7912S	15217E	17.3	99.2		GPGP
1552-19405	00000/0000	20036/1475	01/26/74	0	7698	7954S	14508E	16.2	105.9		G GG
1552-21211	00000/0000	20036/1487	01/26/74	100	7699	7257S	15240E	23.6	76.1		GPGP
1552-21214	00000/0000	20036/1488	01/26/74	100	7699	7409S	14945E	22.6	78.4		GGGG
1552-21220	00000/0000	20036/1489	01/26/74	100	7699	7518S	14621E	21.5	81.2		GGPG
1552-21223	00000/0000	20036/1490	01/26/74	100	7699	7633S	14240E	20.5	84.6		GGGG
1552-21225	00000/0000	20036/1491	01/26/74	100	7699	7735S	13803E	19.4	88.7		PPGP
1552-23025	00000/0000	20036/1492	01/26/74	100	7700	6755S	13534E	27.7	70.2		GGPP
1552-23031	00000/0000	20036/1493	01/26/74	100	7700	6914S	13344E	26.7	71.2		GGGP
1552-23034	00000/0000	20036/1494	01/26/74	100	7700	7030S	13142E	25.7	72.5		GGGG
1552-23040	00000/0000	20036/1495	01/26/74	100	7700	7145S	12924E	24.6	74.1		GGGG
1552-23043	00000/0000	20036/1496	01/26/74	100	7700	7259S	12648E	23.6	76.1		GPGG
1552-23045	00000/0000	20036/1497	01/26/74	100	7700	7410S	12355E	22.6	78.4		GGGP
1553-00484	00000/0000	20036/1655	01/27/74	10	7701	7520S	09434E	21.5	81.3		GGP
1553-00490	00000/0000	20036/1656	01/27/74	10	7701	7635S	09058E	20.4	84.7		GGP
1553-00493	00000/0000	20036/1657	01/27/74	10	7701	7736S	08619E	19.3	88.7		GGP
1553-00495	00000/0000	20036/1658	01/27/74	10	7701	7833S	08055E	18.3	93.6		GGP
1553-00502	00000/0000	20036/1659	01/27/74	10	7701	7922S	07438E	17.2	99.3		GGP
1553-00504	00000/0000	20036/1660	01/27/74	10	7701	7954S	06723E	16.1	106.1		GGP
1553-02292	00000/0000	20036/1664	01/27/74	20	7702	6753S	08359E	27.7	70.1		GGG
1553-02295	00000/0000	20036/1665	01/27/74	10	7702	6911S	08209E	26.7	71.2		GGG
1553-02301	00000/0000	20036/1666	01/27/74	40	7702	7028S	08006E	25.7	72.5		GGG
1553-02304	00000/0000	20036/1667	01/27/74	20	7702	7144S	07748E	24.6	74.1		GGG
1553-02310	00000/0000	20036/1668	01/27/74	30	7702	7257S	07514E	23.6	76.0		GGG
1553-02313	00000/0000	20036/1669	01/27/74	70	7702	7408S	07220E	22.5	78.4		GGG
1553-02315	00000/0000	20036/1670	01/27/74	30	7702	7517S	06856E	21.5	81.2		GGG

KEYS: CLOUD COVER % ..... 0 TO 100 = % CLOUD COVER. ** = NO CLOUD DATA AVAILABLE.
IMAGE QUALITY ..... BLANKS=BAND NOT PRESENT/REQUESTED. R=RECYCLED. G=GOOD. F=FAIR BUT USABLE. P=POOR.

FROM 02/01/74 TO 02/28/74

OBSERVATION ID	MICROFILM ROLL NO./ POSITION IN ROLL RBV	MSS	DATE ACQUIRED	CLOUD COVER	ORBIT NUMBER	PRINCIPAL POINT OF IMAGE LAT	LONG	SUN ELEV.	SUN AZIM.	IMAGE QUALITY RBV 123	MSS 45678
1553-02322	00000/0000	20036/1671	01/27/74	0	7702	7632S	06518E	20.4	84.5		GGG
1553-02324	00000/0000	20036/1672	01/27/74	0	7702	7734S	06041E	19.4	88.6		GGG
1553-02331	00000/0000	20036/1673	01/27/74	10	7702	7831S	05518E	18.3	93.4		GGG
1553-02333	00000/0000	20036/1674	01/27/74	40	7702	7921S	04904E	17.2	99.1		GGG
1553-02340	00000/0000	20036/1675	01/27/74	20	7702	7953S	04155E	16.1	105.8		GGG
1553-03415	00000/0000	20036/1676	01/27/74	70	7703	3731N	09614E	26.6	146.5		P GG
1553-03421	00000/0000	20036/1677	01/27/74	60	7703	3605N	09547E	27.7	145.7		G GP
1553-03424	00000/0000	20036/1678	01/27/74	10	7703	3439N	09520E	28.7	145.0		G GG
1553-03430	00000/0000	20036/1685	01/27/74	10	7703	3313N	09454E	29.7	144.2		GPGG
1553-03433	00000/0000	20036/1686	01/27/74	0	7703	3147N	09429E	30.7	143.4		GGGG
1553-03435	00000/0000	20036/1687	01/27/74	20	7703	3021N	09404E	31.7	142.6		GGGG
1553-03442	00000/0000	20036/1688	01/27/74	70	7703	2855N	09340E	32.6	141.7		PGGG
1553-03444	00000/0000	20036/1689	01/27/74	40	7703	2729N	09316E	33.6	140.9		GGGG
1553-03451	00000/0000	20036/1690	01/27/74	10	7703	2603N	09252E	34.5	140.0		PGPG
1553-03453	00000/0000	20036/1691	01/27/74	0	7703	2437N	09229E	35.5	139.1		GPPG
1553-03460	00000/0000	20036/1692	01/27/74	0	7703	2310N	09206E	36.4	138.2		GGGG
1553-03462	00000/0000	20036/1693	01/27/74	0	7703	2143N	09143E	37.3	137.2		PGGP
1553-03465	00000/0000	20036/1694	01/27/74	10	7703	2017N	09120E	38.2	136.2		PPPP
1553-03471	00000/0000	20036/1695	01/27/74	10	7703	1852N	09058E	39.0	135.2		PPGP
1553-04151	00000/0000	20036/1679	01/27/74	10	7703	7517S	04302E	21.5	81.2		P G
1553-04153	00000/0000	20036/1680	01/27/74	20	7703	7633S	03928E	20.4	84.5		P G
1553-04160	00000/0000	20036/1681	01/27/74	30	7703	7734S	03451E	19.3	88.6		P G
1553-04162	00000/0000	20036/1682	01/27/74	10	7703	7831S	02928E	18.3	93.4		P P
1553-04165	00000/0000	20036/1683	01/27/74	10	7703	7921S	02313E	17.2	99.1		G
1553-04171	00000/0000	20036/1684	01/27/74	10	7703	8003S	01602E	16.1	105.8		G
1553-05573	00000/0000	20036/1521	01/27/74	20	7704	7259S	02333E	23.6	76.0		GGGG
1553-05580	00000/0000	20036/1522	01/27/74	0	7704	7410S	02040E	22.5	78.4		GPGG
1553-05582	00000/0000	20036/1523	01/27/74	100	7704	7518S	01718E	21.4	81.2		GGGG
1553-05585	00000/0000	20036/1524	01/27/74	50	7704	7623S	01325E	20.4	84.5		GGGG
1553-05591	00000/0000	20036/1525	01/27/74	70	7704	7735S	00901E	19.3	88.6		GGGG
1553-07391	00000/0000	20036/1526	01/27/74	80	7705	6755S	00628E	27.7	70.1		GGGG
1553-07393	00000/0000	20036/1527	01/27/74	90	7705	6913S	00439E	26.6	71.2		GGPG
1553-07402	00000/0000	20036/1528	01/27/74	0	7705	7145S	00016E	24.6	74.1		GPPP
1553-07405	00000/0000	20036/1529	01/27/74	20	7705	7300S	00221W	23.5	76.0		GGPG
1553-07411	00000/0000	20036/1530	01/27/74	90	7705	7411S	00513W	22.5	78.4		GGGG
1553-10422	00000/0000	20036/1533	01/27/74	10	7707	1136N	01401W	43.1	129.4		PPP
1553-10431	00000/0000	20036/1531	01/27/74	10	7707	0842N	01442W	44.5	126.8		P PP
1553-13565	00000/0000	20036/1351	01/27/74	40	7709	5308N	05219W	14.9	154.3		GGGG
1553-13571	00000/0000	20036/1352	01/27/74	10	7709	5143N	05302W	16.0	153.5		PGPG

KEYS: CLOUD COVER % ..... 0 TO 100 = % CLOUD COVER. ** = NO CLOUD DATA AVAILABLE.
IMAGE QUALITY ..... BLANKS=BAND NOT PRESENT/REQUESTED. R=RECYCLED. G=GOOD. F=FAIR BUT USABLE. P=POOR.

FROM 02/01/74 TO 02/28/74

OBSERVATION ID	MICROFILM POSITION RBV	ROLL NO./ IN ROLL MSS	DATE ACQUIRED	CLOUD COVER	ORBIT NUMBER	PRINCIPAL POINT OF IMAGE LAT	LONG	SUN ELEV.	SUN AZIM.	IMAGE RBV 123	QUALITY MSS 45678
1553-13574	00000/0000	20036/1353	01/27/74	50	7709	5018N	05342W	17.1	152.8		PPGP
1553-13580	00000/0000	20036/1354	01/27/74	60	7709	4854N	05420W	18.2	152.1		PPGP
1553-13583	00000/0000	20036/1355	01/27/74	70	7709	4729N	05458W	19.3	151.4		PPPP
1553-13585	00000/0000	20036/1356	01/27/74	90	7709	4604N	05533W	20.4	150.7		PPPP
1553-13592	00000/0000	20036/1357	01/27/74	90	7709	4439N	05607W	21.5	150.0		PPPP
1553-13594	00000/0000	20036/1358	01/27/74	80	7709	4314N	05640W	22.5	149.3		PPGP
1553-14001	00000/0000	20036/1359	01/27/74	80	7709	4149N	05712W	23.6	148.5		PPPP
1553-15391	00000/0000	20036/0549	01/27/74	0	7710	5556N	07636W	12.7	155.8		PPPP
1553-15394	00000/0000	20036/0550	01/27/74	0	7710	5432N	07723W	13.9	155.0		GPPG
1553-15400	00000/0000	20036/0551	01/27/74	0	7710	5308N	07808W	15.0	154.3		GPGG
1553-15403	00000/0000	20036/0552	01/27/74	10	7710	5143N	07851W	16.1	153.5		PGP
1553-15405	00000/0000	20036/0553	01/27/74	50	7710	5018N	07932W	17.1	152.8		PPPP
1553-17232	00000/0000	20036/1554	01/27/74	70	7711	5307N	10358W	15.0	154.3		G G
1553-17234	00000/0000	20036/1555	01/27/74	100	7711	5143N	10441W	16.1	153.5		G G
1553-17241	00000/0000	20036/1556	01/27/74	100	7711	5018N	10522W	17.2	152.8		G G
1553-19052	00000/0000	20036/1557	01/27/74	100	7712	5718N	12723W	11.7	156.6		G G
1553-19063	00000/0000	20036/1559	01/27/74	90	7712	5307N	12949W	15.0	154.2		GPG
1553-19070	00000/0000	20036/1558	01/27/74	80	7712	5142N	13032W	16.1	153.5		G G
1554-00151	00000/0000	20036/1534	01/28/74	100	7715	5720N	15511E	11.7	156.6		PPGP
1554-00153	00000/0000	20036/1535	01/28/74	100	7715	5556N	15420E	12.8	155.8		PPP
1554-00160	00000/0000	20036/1532	01/28/74	80	7715	5432N	15332E	13.9	155.0		P PP
1554-00515	00000/0000	20036/1536	01/28/74	60	7715	6753S	10825E	27.5	70.1		GGGG
1554-00521	00000/0000	20036/1537	01/28/74	60	7715	6911S	10636E	26.5	71.2		GGGG
1554-00524	00000/0000	20036/1538	01/28/74	60	7715	7028S	10432E	25.4	72.5		GGPG
1554-00530	00000/0000	20036/1539	01/28/74	80	7715	7144S	10213E	24.4	74.1		GGGP
1554-01594	00000/0000	20036/1540	01/28/74	0	7716	5308N	12700E	15.1	154.2		GPGG
1554-02000	00000/0000	20036/1541	01/28/74	0	7716	5143N	12616E	16.2	153.5		GGGG
1554-02003	00000/0000	20036/1542	01/28/74	0	7716	5018N	12534E	17.2	152.7		GGGG
1554-02005	00000/0000	20036/1543	01/28/74	0	7716	4853N	12455E	18.3	152.0		GGGG
1554-02012	00000/0000	20036/1544	01/28/74	0	7716	4728N	12418E	19.4	151.3		GGGG
1554-02014	00000/0000	20036/1545	01/28/74	0	7716	4603N	12342E	20.5	150.6		GGGG
1554-02021	00000/0000	20036/1546	01/28/74	0	7716	4438N	12309E	21.6	149.9		GGGG
1554-02023	00000/0000	20036/1547	01/28/74	0	7716	4312N	12236E	22.6	149.2		PGGG
1554-02030	00000/0000	20036/1548	01/28/74	20	7716	4147N	12205E	23.7	148.5		PPGG
1554-02032	00000/0000	20036/1549	01/28/74	100	7716	4022N	12135E	24.7	147.7		GPGG
1554-02035	00000/0000	20036/1550	01/28/74	100	7716	3856N	12105E	25.8	147.0		GGPG
1554-02041	00000/0000	20036/1551	01/28/74	50	7716	3731N	12037E	26.8	146.3		PGPG
1554-02044	00000/0000	20036/1552	01/28/74	50	7716	3605N	12009E	27.8	145.5		PPPP
1554-02394	00000/0000	20036/1553	01/28/74	50	7716	7953S	04022E	15.8	105.9		PPPP

KEYS: CLOUD COVER % ..... 0 TO 100 = % CLOUD COVER. ** = NO CLOUD DATA AVAILABLE.
IMAGE QUALITY ..... BLANKS=BAND NOT PRESENT/REQUESTED. R=RECYCLED. G=GOOD. F=FAIR BUT USABLE. P=POOR.

FROM 02/01/74 TO 02/28/74

OBSERVATION ID	MICROFILM ROLL NO./ POSITION IN ROLL REV	MSS	DATE ACQUIRED	CLOUD COVER	ORBIT NUMBER	PRINCIPAL POINT OF IMAGE LAT	LONG	SUN ELEV.	SUN AZIM.	IMAGE QUALITY REV 123	MSS 45678
1554-03425	00000/0000	20036/1615	01/28/74	0	7717	5307N	10108E	15.1	154.2		GPPG
1554-03432	00000/0000	20036/1616	01/28/74	0	7717	5143N	10026E	16.2	153.4		GPPG
1554-03434	00000/0000	20036/1603	01/28/74	0	7717	5018N	09945E	17.3	152.7		P P
1554-03441	00000/0000	20036/1604	01/28/74	10	7717	4853N	09907E	18.4	152.0		P P
1554-03500	00000/0000	20036/1605	01/28/74	60	7717	2854N	09211E	32.8	141.5		P PP
1554-03502	00000/0000	20036/1617	01/28/74	80	7717	2728N	09147E	33.8	140.6		PPPP
1554-03505	00000/0000	20036/1618	01/28/74	50	7717	2602N	09124E	34.7	139.8		GPPG
1554-03511	00000/0000	20036/1619	01/28/74	10	7717	2436N	09100E	35.7	138.8		GP G
1554-03514	00000/0000	20036/1620	01/28/74	10	7717	2310N	09038E	36.6	137.9		GP P
1554-03520	00000/0000	20036/1621	01/28/74	10	7717	2144N	09015E	37.5	136.9		PP G
1554-03523	00000/0000	20036/1622	01/28/74	10	7717	2018N	08953E	38.3	135.9		PPPG
1554-04182	00000/0000	20036/1606	01/28/74	40	7717	6755S	05640E	27.4	70.1		G PP
1554-04184	00000/0000	20036/1607	01/28/74	80	7717	6913S	05450E	26.4	71.2		P PP
1554-04191	00000/0000	20036/1608	01/28/74	30	7717	7030S	05247E	25.4	72.5		P PP
1554-04193	00000/0000	20036/1623	01/28/74	20	7717	7146S	05027E	24.3	74.1		PP
1554-04200	00000/0000	20036/1609	01/28/74	0	7717	7259S	04752E	23.3	76.0		P P
1554-04202	00000/0000	20036/1610	01/28/74	0	7717	7410S	04458E	22.3	78.4		P P
1554-04205	00000/0000	20036/1611	01/28/74	20	7717	7518S	04134E	21.2	81.2		P P
1554-04211	00000/0000	20036/1612	01/28/74	40	7717	7633S	03801E	20.1	84.6		G P
1554-04214	00000/0000	20036/1613	01/28/74	40	7717	7735S	03323E	19.1	88.6		P P
1554-04220	00000/0000	20036/1614	01/28/74	40	7717	7831S	02800E	18.0	93.5		G
1554-05245	00000/0000	20036/1597	01/28/74	0	7718	5718N	07748E	11.8	156.6		GGGG
1554-05302	00000/0000	20036/1598	01/28/74	60	7718	3856N	06928E	25.8	147.0		GGGG
1554-05304	00000/0000	20036/1599	01/28/74	80	7718	3730N	06859E	26.9	146.2		GGGG
1554-06013	00000/0000	20036/1585	01/28/74	80	7718	6801S	03117E	27.4	70.1		GGP
1554-06020	00000/0000	20036/1586	01/28/74	90	7718	6919S	02928E	26.4	71.2		GGG
1554-06022	00000/0000	20036/1587	01/28/74	100	7718	7029S	02656E	25.4	72.5		PGG
1554-06025	00000/0000	20036/1588	01/28/74	20	7718	7146S	02437E	24.3	74.1		GGG
1554-06031	00000/0000	20036/1589	01/28/74	50	7718	7259S	02202E	23.3	76.0		GGG
1554-06034	00000/0000	20036/1590	01/28/74	50	7718	7410S	01909E	22.2	78.4		GGG
1554-06040	00000/0000	20036/1591	01/28/74	20	7718	7518S	01545E	21.2	81.2		GGG
1554-06043	00000/0000	20036/1592	01/28/74	10	7718	7633S	01211E	20.1	84.6		GGG
1554-06045	00000/0000	20036/1593	01/28/74	40	7718	7735S	00733E	19.0	88.6		GGP
1554-06052	00000/0000	20036/1594	01/28/74	70	7718	7832S	00210E	18.0	93.5		GGG
1554-06054	00000/0000	20036/1595	01/28/74	40	7718	7921S	00405W	16.9	99.2		GGP
1554-06061	00000/0000	20036/1596	01/28/74	40	7718	8003S	01116W	15.8	105.9		PGGP
1554-07454	00000/0000	20036/1600	01/28/74	60	7719	7029S	00108E	25.3	72.5		PPGG
1554-07461	00000/0000	20036/1601	01/28/74	70	7719	7146S	00110W	24.3	74.1		GGGG
1554-07463	00000/0000	20036/1602	01/28/74	90	7719	7300S	00346W	23.3	76.0		GGGG

KEYS: CLOUD COVER % ..... 0 TO 100 = % CLOUD COVER. ** = NO CLOUD DATA AVAILABLE.
IMAGE QUALITY ..... BLANKS=BAND NOT PRESENT/REQUESTED. R=RECYCLED. G=GOOD. F=FAIR BUT USABLE. P=POOR.

FROM 02/01/74 TO 02/28/74

OBSERVATION ID	MICROFILM POSITION RBV	ROLL NO./ IN ROLL MSS	DATE ACQUIRED	CLOUD COVER	ORBIT NUMBER	PRINCIPAL POINT OF IMAGE LAT	LONG	SUN ELEV.	SUN AZIM.	IMAGE QUALITY RBV 123	MSS 45678
1554-09010	00000/0000	20036/1576	01/28/74	0	7720	2435N	01335E	35.7	138.8		GGGG
1554-09074	00000/0000	20036/1570	01/28/74	100	7720	0127N	00757E	47.6	119.4		GGGG
1554-10410	00000/0000	20036/1571	01/28/74	80	7721	3603N	00854W	27.9	145.4		PGPP
1554-10412	00000/0000	20036/1572	01/28/74	80	7721	3437N	00921W	29.0	144.7		GPGG
1554-10483	00000/0000	20036/1573	01/28/74	10	7721	1008N	01547W	43.9	127.8		GGGG
1554-14020	00000/0000	20036/1634	01/28/74	80	7723	5431N	05259W	14.1	154.9		GGG
1554-14023	00000/0000	20036/1635	01/28/74	10	7723	5307N	05345W	15.2	154.1		GGG
1554-14025	00000/0000	20036/1636	01/28/74	10	7723	5142N	05429W	16.3	153.4		GGG
1554-14032	00000/0000	20036/1637	01/28/74	30	7723	5017N	05510W	17.4	152.7		GGG
1554-14034	00000/0000	20036/1638	01/28/74	80	7723	4853N	05548W	18.5	151.9		GGG
1554-14041	00000/0000	20036/1639	01/28/74	40	7723	4728N	05625W	19.5	151.2		GGG
1554-14043	00000/0000	20036/1640	01/28/74	70	7723	4603N	05700W	20.6	150.5		GGG
1554-14050	00000/0000	20036/1641	01/28/74	30	7723	4438N	05734W	21.7	149.8		GGG
1554-14052	00000/0000	20036/1642	01/28/74	30	7723	4313N	05806W	22.7	149.1		GGG
1554-14055	00000/0000	20036/1643	01/28/74	20	7723	4148N	05838W	23.8	148.4		GGG
1554-14223	00000/0000	20036/1574	01/28/74	60	7723	1551S	07333W	50.8	99.5		GGGG
1554-15445	00000/0000	20036/1644	01/28/74	10	7724	5555N	07802W	13.0	155.7		G GG
1554-15452	00000/0000	20036/1645	01/28/74	10	7724	5431N	07850W	14.1	154.9		G GG
1554-15454	00000/0000	20036/1646	01/28/74	20	7724	5306N	07935W	15.2	154.1		G GG
1554-15461	00000/0000	20036/1647	01/28/74	10	7724	5142N	08018W	16.3	153.4		P GG
1554-15463	00000/0000	20036/1648	01/28/74	10	7724	5018N	08059W	17.4	152.6		G GG
1554-15543	00000/0000	20036/1561	01/28/74	40	7724	2309N	09004W	36.6	137.8		PGGG
1554-15545	00000/0000	20036/1562	01/28/74	20	7724	2142N	09026W	37.5	136.8		GGGP
1554-15552	00000/0000	20036/1563	01/28/74	70	7724	2016N	09048W	38.4	135.8		GGGG
1554-15554	00000/0000	20036/1564	01/28/74	80	7724	1849N	09110W	39.3	134.7		GGGG
1554-15561	00000/0000	20036/1565	01/28/74	70	7724	1723N	09131W	40.1	133.7		GGGG
1554-15563	00000/0000	20036/1566	01/28/74	30	7724	1556N	09152W	40.9	132.5		GGGG
1554-15570	00000/0000	20036/1567	01/28/74	40	7724	1430N	09214W	41.7	131.4		GPGG
1554-15572	00000/0000	20036/1568	01/28/74	60	7724	1304N	09235W	42.5	130.2		GGGG
1554-19122	00000/0000	20036/1569	01/28/74	90	7726	5306N	13112W	15.2	154.1		PGGG
1554-19515	00000/0000	20036/1560	01/28/74	0	7726	7912S	14917E	16.7	99.3		G GG
1554-19522	00000/0000	20036/1575	01/28/74	0	7726	7954S	14205E	15.6	106.0		GPGG
1554-21315	00000/0000	20036/1577	01/28/74	100	7727	7030S	15439E	25.2	72.5		GGGG
1554-21321	00000/0000	20036/1578	01/28/74	100	7727	7146S	15220E	24.1	74.1		GGGG
1554-21324	00000/0000	20036/1579	01/28/74	50	7727	7259S	14948E	23.1	76.0		GGGG
1554-21330	00000/0000	20036/1580	01/28/74	10	7727	7410S	14651E	22.0	78.4		GGGG
1554-21333	00000/0000	20036/1581	01/28/74	0	7727	7519S	14326E	21.0	81.2		GGGG
1554-21335	00000/0000	20036/1582	01/28/74	0	7727	7624S	13931E	19.9	84.6		GGGG
1554-21342	00000/0000	20036/1583	01/28/74	0	7727	7736S	13507E	18.8	88.7		GGGG

KEYS: CLOUD COVER % ..... 0 TO 100 = % CLOUD COVER. ** = NO CLOUD DATA AVAILABLE.
IMAGE QUALITY ..... BLANKS=BAND NOT PRESENT/REQUESTED. R=RECYCLED. G=GOOD. F=FAIR BUT USABLE. P=POOR.

OBSERVATION ID	MICROFILM ROLL NO./ POSITION IN ROLL RBV	MSS	DATE ACQUIRED	CLOUD COVER	ORBIT NUMBER	PRINCIPAL POINT OF IMAGE LAT	LONG	SUN ELEV.	SUN AZIM.	IMAGE QUALITY RBV 123	MSS 45678
1554-21344	00000/0000	20036/1584	01/28/74	10	7727	7822S	12937E	17.8	93.6		GPGG
1554-23135	00000/0000	20036/1765	01/28/74	90	7728	6635S	13428E	28.2	69.2		GGGG
1554-23141	00000/0000	20036/1766	01/28/74	70	7728	6753S	13249E	27.2	70.0		GGGG
1554-23144	00000/0000	20036/1767	01/28/74	60	7728	6912S	13059E	26.2	71.1		GGGG
1554-23150	00000/0000	20036/1696	01/28/74	10	7728	7029S	12855E	25.2	72.4		GGGG
1554-23153	00000/0000	20036/1697	01/28/74	80	7728	7144S	12637E	24.1	74.0		GPGG
1554-23155	00000/0000	20036/1698	01/28/74	30	7728	7257S	12404E	23.1	76.0		GGGP
1554-23162	00000/0000	20036/1699	01/28/74	30	7728	7408S	12108E	22.0	78.3		GGPP
1554-23164	00000/0000	20036/1700	01/28/74	30	7728	7516S	11744E	21.0	81.1		PGG
1554-23171	00000/0000	20036/1701	01/28/74	10	7728	7632S	11403E	19.9	84.5		GGG
1554-23173	00000/0000	20036/1702	01/28/74	20	7728	7734S	10927E	18.9	88.6		GPP
1554-23180	00000/0000	20036/1703	01/28/74	50	7728	7831S	10404E	17.8	93.4		GPGP
1554-23182	00000/0000	20036/1704	01/28/74	60	7728	7921S	09749E	16.7	99.1		GPGP
1554-23185	00000/0000	20036/1705	01/28/74	70	7728	7953S	09040E	15.6	105.8		PGGP
1555-00384	00000/0000	20036/1768	01/29/74	30	7729	0415S	13417E	49.3	112.9		GGGG
1555-00391	00000/0000	20036/1769	01/29/74	40	7729	0543S	13357E	49.7	111.3		PPPP
1555-00470	00000/0000	20036/1770	01/29/74	80	7729	3308S	12704E	47.6	80.5		GPGG
1555-00575	00000/0000	20036/1771	01/29/74	0	7729	6913S	10505E	26.2	71.1		GGGG
1555-00582	00000/0000	20036/1772	01/29/74	0	7729	7030S	10302E	25.2	72.4		GGGG
1555-00584	00000/0000	20036/1773	01/29/74	0	7729	7145S	10043E	24.1	74.0		GPPG
1555-02040	00000/0000	20036/1774	01/29/74	0	7730	5719N	12756E	12.0	156.5		GGGG
1555-02043	00000/0000	20036/1775	01/29/74	0	7730	5555N	12706E	13.1	155.7		GGGG
1555-02045	00000/0000	20036/1776	01/29/74	0	7730	5431N	12618E	14.2	154.9		GGGG
1555-02052	00000/0000	20036/1777	01/29/74	0	7730	5307N	12532E	15.3	154.1		GGGG
1555-02054	00000/0000	20036/1778	01/29/74	0	7730	5143N	12449E	16.4	153.3		GGGG
1555-02061	00000/0000	20036/1779	01/29/74	0	7730	5017N	12408E	17.5	152.6		GGGG
1555-02063	00000/0000	20036/1780	01/29/74	0	7730	4852N	12329E	18.6	151.9		GGGG
1555-02070	00000/0000	20036/1781	01/29/74	0	7730	4727N	12252E	19.7	151.1		GGGG
1555-02072	00000/0000	20036/1782	01/29/74	0	7730	4602N	12217E	20.7	150.4		GGGG
1555-02075	00000/0000	20036/1783	01/29/74	20	7730	4437N	12143E	21.8	149.7		GGGP
1555-02081	00000/0000	20036/1784	01/29/74	20	7730	4312N	12110E	22.9	149.0		GGGG
1555-02445	00000/0000	20036/1785	01/29/74	40	7730	7922S	04606E	16.6	99.2		GGGG
1555-02452	00000/0000	20036/1786	01/29/74	30	7730	8003S	03855E	15.6	105.9		GGGG
1555-03525	00000/0000	20036/1724	01/29/74	10	7731	3856N	09351E	26.0	146.8		G PG
1555-03581	00000/0000	20036/1732	01/29/74	20	7731	2016N	08828E	38.5	135.6		GPGP
1555-04231	00000/0000	20036/1725	01/29/74	50	7731	6517S	05825E	29.2	68.5		P PP
1555-04234	00000/0000	20036/1735	01/29/74	70	7731	6637S	05655E	28.2	69.2		PP
1555-04240	00000/0000	20036/1736	01/29/74	30	7731	6757S	05516E	27.2	70.0		P
1555-04243	00000/0000	20036/1733	01/29/74	0	7731	6914S	05327E	26.1	71.1		PPG

KEYS: CLOUD COVER % ..... 0 TO 100 = % CLOUD COVER. ** = NO CLOUD DATA AVAILABLE.
IMAGE QUALITY ..... BLANKS=BAND NOT PRESENT/REQUESTED. R=RECYCLED. G=GOOD. F=FAIR BUT USABLE. P=POOR.

FROM 02/01/74 TO 02/28/74

OBSERVATION ID	MICROFILM POSITION RBV	ROLL NO./ IN ROLL MSS	DATE ACQUIRED	CLOUD COVER	ORBIT NUMBER	PRINCIPAL POINT OF IMAGE LAT	LONG	SUN ELEV.	SUN AZIM.	IMAGE RBV 123	QUALITY MSS 45678
1555-04245	00000/0000	20036/1734	01/29/74	0	7731	7030S	05123E	25.1	72.4		PGP
1555-04252	00000/0000	20036/1737	01/29/74	10	7731	7147S	04903E	24.1	74.0		PP
1555-04254	00000/0000	20036/1738	01/29/74	10	7731	7300S	04629E	23.0	76.0		P
1555-04261	00000/0000	20036/1739	01/29/74	10	7731	7411S	04336E	22.0	78.3		P
1555-04263	00000/0000	20036/1726	01/29/74	10	7731	7519S	04011E	20.9	81.2		G P
1555-04270	00000/0000	20036/1727	01/29/74	10	7731	7624S	03615E	19.9	84.6		G P
1555-04272	00000/0000	20036/1728	01/29/74	10	7731	7735S	03155E	18.8	88.6		G P
1555-04275	00000/0000	20036/1729	01/29/74	20	7731	7832S	02632E	17.7	93.5		G
1555-04281	00000/0000	20036/1730	01/29/74	40	7731	7922S	02016E	16.6	99.2		G
1555-04284	00000/0000	20036/1731	01/29/74	70	7731	8003S	01304E	15.5	105.9		G
1555-05304	00000/0000	20036/1624	01/29/74	10	7732	5718N	07620E	12.0	156.5		GGG
1555-05310	00000/0000	20036/1625	01/29/74	20	7732	5554N	07529E	13.1	155.6		GGP
1555-05313	00000/0000	20036/1626	01/29/74	60	7732	5430N	07441E	14.3	154.8		GGGG
1555-05315	00000/0000	20036/1627	01/29/74	70	7732	5306N	07356E	15.3	154.1		PGPG
1555-05322	00000/0000	20036/1628	01/29/74	20	7732	5141N	07313E	16.4	153.3		GGGG
1555-05324	00000/0000	20036/1629	01/29/74	30	7732	5017N	07232E	17.5	152.6		PGGG
1555-05331	00000/0000	20036/1630	01/29/74	90	7732	4852N	07153E	18.6	151.8		GGGG
1555-05333	00000/0000	20036/1631	01/29/74	90	7732	4727N	07116E	19.7	151.1		GGGG
1555-05340	00000/0000	20036/1632	01/29/74	90	7732	4602N	07040E	20.8	150.4		GGGG
1555-05342	00000/0000	20036/1706	01/29/74	100	7732	4437N	07006E	21.8	149.7		GPPG
1555-05345	00000/0000	20036/1707	01/29/74	100	7732	4312N	06934E	22.9	149.0		GGGG
1555-06081	00000/0000	20036/1708	01/29/74	70	7732	7037S	02600E	25.1	72.4		GGGG
1555-06083	00000/0000	20036/1709	01/29/74	60	7732	7153S	02342E	24.0	74.0		GGGG
1555-06090	00000/0000	20036/1710	01/29/74	40	7732	7300S	02032E	23.0	76.0		GGGR
1555-06092	00000/0000	20036/1711	01/29/74	10	7732	7411S	01738E	22.0	78.3		GGGP
1555-06095	00000/0000	20036/1712	01/29/74	20	7732	7519S	01414E	20.9	81.2		GPGG
1555-06101	00000/0000	20036/1713	01/29/74	20	7732	7624S	01020E	19.8	84.6		PGGG
1555-06104	00000/0000	20036/1714	01/29/74	40	7732	7735S	00606E	18.8	88.6		GGGG
1555-07153	00000/0000	20036/1633	01/29/74	70	7733	5141N	04724E	16.5	153.3		GGG
1555-07301	00000/0000	20036/1715	01/29/74	10	7733	0128N	03224E	47.6	119.1		GGGG
1555-07303	00000/0000	20036/1716	01/29/74	40	7733	0001N	03204E	48.1	117.6		GPGG
1555-07512	00000/0000	20036/1717	01/29/74	80	7733	7037S	00010E	25.1	72.4		GPGG
1555-07515	00000/0000	20036/1718	01/29/74	70	7733	7153S	00207W	24.0	74.1		GPGG
1555-07521	00000/0000	20036/1719	01/29/74	30	7733	7307S	00443W	23.0	76.0		GGGG
1555-07524	00000/0000	20036/1720	01/29/74	60	7733	7410S	00812W	21.9	78.4		GGGG
1555-07530	00000/0000	20036/1721	01/29/74	80	7733	7518S	01136W	20.9	81.2		PGGG
1555-07533	00000/0000	20036/1722	01/29/74	90	7733	7634S	01506W	19.8	84.6		GGGG
1555-07535	00000/0000	20036/1723	01/29/74	70	7733	7736S	01944W	18.7	88.7		GGGP
1555-15501	00000/0000	20036/1759	01/29/74	10	7738	5718N	07836W	12.1	156.4		PG G

KEYS: CLOUD COVER % ..... 0 TO 100 = % CLOUD COVER. ** = NO CLOUD DATA AVAILABLE.
IMAGE QUALITY ..... BLANKS=BAND NOT PRESENT/REQUESTED. R=RECYCLED. G=GOOD. F=FAIR BUT USABLE. P=POOR.

FROM 02/01/74 TO 02/28/74

OBSERVATION ID	MICROFILM ROLL NO./ POSITION IN ROLL RBV	MSS	DATE ACQUIRED	CLOUD COVER	ORBIT NUMBER	PRINCIPAL POINT OF IMAGE LAT	LONG	SUN ELEV.	SUN AZIM.	IMAGE QUALITY RBV 123	MSS 45678
1555-15504	00000/0000	20036/1760	01/29/74	10	7738	5554N	07927W	13.2	155.6		PGGG
1555-15510	00000/0000	20036/1761	01/29/74	10	7738	5431N	08016W	14.4	154.8		GGGG
1555-15513	00000/0000	20036/1762	01/29/74	20	7738	5306N	08101W	15.4	154.0		GGGG
1555-15515	00000/0000	20036/1763	01/29/74	30	7738	5142N	08144W	16.5	153.2		GGGG
1555-15522	00000/0000	20036/1764	01/29/74	20	7738	5017N	08224W	17.6	152.5		GGGG
1555-23204	00000/0000	20036/1815	01/29/74	100	7742	7029S	12726E	24.9	72.4		PGGG
1555-23211	00000/0000	20036/1816	01/29/74	90	7742	7145S	12505E	23.9	74.0		GGGG
1555-23213	00000/0000	20036/1817	01/29/74	90	7742	7258S	12231E	22.8	76.0		GGGG
1555-23220	00000/0000	20036/1818	01/29/74	30	7742	7408S	11936E	21.8	78.3		GGPG
1555-23222	00000/0000	20036/1819	01/29/74	0	7742	7517S	11612E	20.7	81.1		GGGG
1555-23225	00000/0000	20036/1820	01/29/74	10	7742	7633S	11236E	19.6	84.5		GGGG
1555-23231	00000/0000	20036/1821	01/29/74	30	7742	7735S	10759E	18.6	88.6		GPGG
1555-23234	00000/0000	20036/1822	01/29/74	40	7742	7831S	10236E	17.5	93.4		GPGG
1555-23240	00000/0000	20036/1823	01/29/74	30	7742	7921S	09621E	16.4	99.2		PGGP
1555-23243	00000/0000	20036/1824	01/29/74	30	7742	7953S	08907E	15.3	105.9		PGGP
1556-02192	00000/0000	20036/1825	01/30/74	100	7744	2435N	11359E	36.0	138.3		GGGG
1556-02195	00000/0000	20036/1826	01/30/74	100	7744	2308N	11336E	36.9	137.4		GGGG
1556-02201	00000/0000	20036/1827	01/30/74	100	7744	2142N	11313E	37.8	136.4		GGGG
1556-02204	00000/0000	20036/1828	01/30/74	70	7744	2016N	11252E	38.7	135.4		PPGG
1556-02210	00000/0000	20036/1829	01/30/74	40	7744	1850N	11230E	39.5	134.3		PPGG
1556-02504	00000/0000	20036/1830	01/30/74	30	7744	7912S	04425E	16.4	99.3		GGGG
1556-02510	00000/0000	20036/1831	01/30/74	50	7744	7954S	03718E	15.3	106.0		GGGP
1556-03565	00000/0000	20036/1877	01/30/74	0	7745	4437N	09429E	22.1	149.5		P
1556-03571	00000/0000	20036/1878	01/30/74	0	7745	4312N	09357E	23.1	148.8		G
1556-03574	00000/0000	20036/1879	01/30/74	0	7745	4146N	09325E	24.2	148.1		G G
1556-03580	00000/0000	20036/1880	01/30/74	0	7745	4021N	09255E	25.2	147.4		G G
1556-04285	00000/0000	20036/1887	01/30/74	30	7745	6523S	05720E	28.9	68.4		PP
1556-04294	00000/0000	20036/1888	01/30/74	0	7745	6802S	05414E	26.9	70.0		P
1556-04301	00000/0000	20036/1889	01/30/74	0	7745	6920S	05225E	25.9	71.1		PP
1556-04303	00000/0000	20036/1890	01/30/74	0	7745	7037S	05023E	24.8	72.4		PP
1556-04310	00000/0000	20036/1891	01/30/74	0	7745	7153S	04805E	23.8	74.0		P
1556-04312	00000/0000	20036/1892	01/30/74	0	7745	7300S	04458E	22.7	76.0		P
1556-04315	00000/0000	20036/1893	01/30/74	0	7745	7411S	04203E	21.7	78.3		P
1556-04321	00000/0000	20036/1881	01/30/74	0	7745	7519S	03840E	20.6	81.2		G P
1556-04324	00000/0000	20036/1882	01/30/74	10	7745	7634S	03506E	19.6	84.6		G
1556-04330	00000/0000	20036/1883	01/30/74	10	7745	7736S	03028E	18.5	88.6		P
1556-04333	00000/0000	20036/1884	01/30/74	30	7745	7832S	02504E	17.4	93.5		P
1556-04335	00000/0000	20036/1885	01/30/74	20	7745	7922S	01848E	16.3	99.3		P
1556-04342	00000/0000	20036/1886	01/30/74	30	7745	7954S	01128E	15.3	106.0		P

KEYS: CLOUD COVER % ..... 0 TO 100 = % CLOUD COVER. ** = NO CLOUD DATA AVAILABLE.
IMAGE QUALITY ..... BLANKS=BAND NOT PRESENT/REQUESTED. R=RECYCLED. G=GOOD. F=FAIR BUT USABLE. P=POOR.

FROM 02/01/74 TO 02/28/74

OBSERVATION ID	MICROFILM POSITION IN ROLL RBV	MICROFILM POSITION IN ROLL MSS	DATE ACQUIRED	CLOUD COVER	ORBIT NUMBER	PRINCIPAL POINT OF IMAGE LAT	PRINCIPAL POINT OF IMAGE LONG	SUN ELEV.	SUN AZIM.	IMAGE QUALITY RBV 123	IMAGE QUALITY MSS 45678
1556-05362	00000/0000	20036/1457	01/30/74	10	7746	5717N	07453E	12.3	156.4		GGGG
1556-05364	00000/0000	20036/1458	01/30/74	0	7746	5554N	07403E	13.4	155.5		GGGG
1556-06135	00000/0000	20036/1832	01/30/74	40	7746	7038S	02433E	24.8	72.4		GGGP
1556-06141	00000/0000	20036/1833	01/30/74	40	7746	7153S	02216E	23.8	74.0		GPPG
1556-06144	00000/0000	20036/1834	01/30/74	10	7746	7307S	01939E	22.7	76.0		GGGG
1556-06150	00000/0000	20036/1835	01/30/74	0	7746	7411S	01607E	21.7	78.3		GGGG
1556-06153	00000/0000	20036/1836	01/30/74	0	7746	7519S	01244E	20.6	81.2		GPGP
1556-06155	00000/0000	20036/1837	01/30/74	20	7746	7634S	00916E	19.5	84.6		GGGG
1556-06162	00000/0000	20036/1838	01/30/74	30	7746	7736S	00438E	18.5	88.7		GGGG
1556-06164	00000/0000	20036/1839	01/30/74	50	7746	7832S	00045W	17.4	93.5		GGGG
1556-06171	00000/0000	20036/1840	01/30/74	30	7746	7922S	00701W	16.3	99.3		GGGG
1556-06173	00000/0000	20036/1841	01/30/74	20	7746	8004S	01414W	15.2	106.0		GGGG
1556-07252	00000/0000	20036/1459	01/30/74	70	7747	3732N	04022E	27.3	145.9		GGGG
1556-07255	00000/0000	20036/1460	01/30/74	80	7747	3606N	03954E	28.3	145.1		GGPG
1556-07261	00000/0000	20036/1461	01/30/74	80	7747	3440N	03927E	29.3	144.3		GGGG
1556-07264	00000/0000	20036/1462	01/30/74	40	7747	3314N	03901E	30.3	143.5		GGGG
1556-07464	00000/0000	20036/1463	01/30/74	30	7747	3553S	02121E	46.3	77.6		PGGG
1556-17405	00000/0000	20036/1758	01/30/74	10	7753	5141N	10859W	16.8	153.1		GP
1556-17411	00000/0000	20036/1757	01/30/74	10	7753	5016N	10940W	17.9	152.4		G GG
1557-13135	00000/0000	20036/1471	01/31/74	60	7764	7410S	08819W	21.3	78.3		GPGG
1557-13141	00000/0000	20036/1472	01/31/74	20	7764	7528S	09126W	20.3	81.1		GGGP
1557-13144	00000/0000	20036/1473	01/31/74	0	7764	7634S	09525W	19.2	84.5		GPGP
1557-13150	00000/0000	20036/1474	01/31/74	20	7764	7736S	10003W	18.1	88.6		GPGP
1557-14184	00000/0000	20036/1894	01/31/74	50	7765	5557N	05628W	13.7	155.4		GGGP
1557-14191	00000/0000	20036/1895	01/31/74	30	7765	5433N	05715W	14.8	154.6		GGGG
1557-14193	00000/0000	20036/1896	01/31/74	10	7765	5309N	05801W	15.9	153.8		GGGG
1557-14200	00000/0000	20036/1897	01/31/74	20	7765	5144N	05844W	17.0	153.0		GGGG
1557-14202	00000/0000	20036/1898	01/31/74	10	7765	5019N	05925W	18.1	152.3		GGGG
1557-14205	00000/0000	20036/1899	01/31/74	50	7765	4855N	06003W	19.2	151.5		PGGP
1557-14211	00000/0000	20036/1900	01/31/74	60	7765	4730N	06040W	20.2	150.8		GGGG
1557-14214	00000/0000	20036/1901	01/31/74	30	7765	4605N	06116W	21.3	150.1		GGGG
1557-14220	00000/0000	20036/1902	01/31/74	40	7765	4440N	06150W	22.4	149.3		GGGP
1557-14223	00000/0000	20036/1903	01/31/74	20	7765	4315N	06223W	23.4	148.6		GGPG
1557-14225	00000/0000	20036/1904	01/31/74	10	7765	4149N	06255W	24.5	147.9		PPPG
1557-14291	00000/0000	20036/1464	01/31/74	40	7765	2019N	06917W	38.9	135.0		GGGG
1557-14293	00000/0000	20036/1465	01/31/74	90	7765	1852N	06939W	39.7	133.9		GPGG
1557-14300	00000/0000	20036/1466	01/31/74	30	7765	1725N	07000W	40.5	132.8		GGGG
1557-14302	00000/0000	20036/1467	01/31/74	40	7765	1558N	07020W	41.3	131.7		PPPP
1557-14305	00000/0000	20036/1468	01/31/74	40	7765	1432N	07041W	42.1	130.5		GPPG

KEYS: CLOUD COVER % ..... 0 TO 100 = % CLOUD COVER. ** = NO CLOUD DATA AVAILABLE.
IMAGE QUALITY ..... BLANKS=BAND NOT PRESENT/REQUESTED. R=RECYCLED. G=GOOD. F=FAIR BUT USABLE. P=POOR.

FROM 02/01/74 TO 02/28/74

OBSERVATION ID	MICROFILM ROLL NO./ POSITION IN ROLL RBV	MSS	DATE ACQUIRED	CLOUD COVER	ORBIT NUMBER	PRINCIPAL POINT OF IMAGE LAT	LONG	SUN ELEV.	SUN AZIM.	IMAGE QUALITY RBV 123	MSS 45678
1557-14311	00000/0000	20036/1469	01/31/74	40	7765	1306N	07102W	42.8	129.3		PPPG
1557-14384	00000/0000	20036/1470	01/31/74	40	7765	1258S	07708W	50.6	101.7		GPPG
1558-11382	00000/0000	20036/1868	02/01/74	40	7777	7922S	08718W	15.7	99.2		GGGG
1558-11384	00000/0000	20036/1864	02/01/74	20	7777	7953S	09431W	14.6	105.9		PGGG
1558-16192	00000/0000	20036/1865	02/01/74	10	7780	1557N	09734W	41.5	131.3		PGGG
1558-16195	00000/0000	20036/1866	02/01/74	20	7780	1431N	09755W	42.3	130.1		GGGG
1558-17524	00000/0000	20036/1448	02/01/74	100	7781	5018N	11231W	18.4	152.1		G GG
1558-17580	00000/0000	20036/1449	02/01/74	100	7781	3148N	11911W	31.8	142.2		G GG
1558-17583	00000/0000	20036/1450	02/01/74	100	7781	3022N	11937W	32.8	141.3		G
1558-20123	00000/0000	20036/1867	02/01/74	40	7782	7409S	16705E	21.0	78.2		GPGG
1558-21434	00000/0000	20036/1869	02/01/74	90	7783	3433S	17226E	46.3	78.0		GGGG
1558-21441	00000/0000	20036/1870	02/01/74	90	7783	3559S	17159E	45.8	76.8		GGGG
1558-21443	00000/0000	20036/1871	02/01/74	40	7783	3725S	17129E	45.1	75.7		GGGG
1558-21450	00000/0000	20036/1872	02/01/74	70	7783	3849S	17100E	44.5	74.6		PGGG
1558-21452	00000/0000	20036/1873	02/01/74	100	7783	4014S	17031E	43.8	73.6		GGGG
1558-21455	00000/0000	20036/1874	02/01/74	90	7783	4138S	17001E	43.1	72.7		GGGG
1558-21461	00000/0000	20036/1875	02/01/74	90	7783	4303S	16930E	42.4	71.8		GGGG
1558-21464	00000/0000	20036/1876	02/01/74	90	7783	4427S	16857E	41.6	71.0		GPGG
1558-21470	00000/0000	20036/1862	02/01/74	50	7783	4552S	16823E	40.9	70.2		G G
1558-21473	00000/0000	20036/1863	02/01/74	60	7783	4716S	16747E	40.1	69.5		G G
1558-23373	00000/0000	20036/1508	02/01/74	100	7784	6915S	12509E	25.1	70.9		GGPP
1558-23375	00000/0000	20036/1509	02/01/74	100	7784	7031S	12307E	24.0	72.2		GGPG
1558-23382	00000/0000	20036/1510	02/01/74	100	7784	7145S	12052E	23.0	73.9		GGPG
1558-23384	00000/0000	20036/1511	02/01/74	100	7784	7258S	11820E	22.0	75.9		GP G
1558-23391	00000/0000	20036/1512	02/01/74	100	7784	7410S	11522E	20.9	78.2		GGPG
1559-04465	00000/0000	20036/1513	02/02/74	40	7787	6754S	04932E	26.1	69.7		GGPP
1559-05541	00000/0000	20036/1514	02/02/74	0	7788	5431N	06858E	15.3	154.4		GGGG
1559-05544	00000/0000	20036/1515	02/02/74	0	7788	5307N	06812E	16.4	153.6		GGPP
1559-05550	00000/0000	20036/1516	02/02/74	0	7788	5143N	06729E	17.4	152.8		GP
1559-05553	00000/0000	20036/1517	02/02/74	0	7788	5018N	06648E	18.5	152.0		GGPP
1559-05555	00000/0000	20036/1518	02/02/74	0	7788	4853N	06609E	19.6	151.3		GPPP
1559-06303	00000/0000	20036/1519	02/02/74	100	7788	6919S	02220E	25.0	70.8		GGPP
1559-06305	00000/0000	20036/1520	02/02/74	100	7788	7036S	02019E	24.0	72.2		GGPP
1559-07450	00000/0000	20036/1506	02/02/74	0	7789	2854N	03327E	33.9	140.3		GGGG
1559-07525	00000/0000	20036/1507	02/02/74	100	7789	0128N	02640E	47.9	117.5		GGGG
1559-10000	00000/0000	20036/1498	02/02/74	40	7790	7735S	05114W	17.6	88.5		GGGG
1559-10002	00000/0000	20036/1499	02/02/74	10	7790	7832S	05637W	16.5	93.4		GGGP
1559-10005	00000/0000	20036/1500	02/02/74	0	7790	7922S	06253W	15.4	99.2		GGGP
1559-10011	00000/0000	20036/1501	02/02/74	20	7790	8003S	07005W	14.4	105.9		GPGP

KEYS: CLOUD COVER % ..... 0 TO 100 = % CLOUD COVER. ** = NO CLOUD DATA AVAILABLE.
IMAGE QUALITY ..... BLANK=BAND NOT PRESENT/REQUESTED. R=RECYCLED. G=GOOD. F=FAIR BUT USABLE. P=POOR.

OBSERVATION ID	MICROFILM POSITION REV	ROLL NO./ IN ROLL MSS	DATE ACQUIRED	CLOUD COVER	ORBIT NUMBER	PRINCIPAL POINT OF IMAGE LAT	LONG	SUN ELEV.	SUN AZIM.	IMAGE RBV 123	QUALITY MSS 45678
1559-11420	00000/0000	20036/1502	02/02/74	100	7791	7411S	06529W	20.8	78.2		GGGG
1559-11422	00000/0000	20036/1503	02/02/74	70	7791	7518S	06851W	19.7	81.1		GPGG
1559-11425	00000/0000	20036/1504	02/02/74	20	7791	7634S	07228W	18.6	84.5		GPGP
1559-11431	00000/0000	20036/1505	02/02/74	20	7791	7736S	07706W	17.6	88.6		GGGP
1559-23301	00000/0000	20036/1788	02/02/74	10	7798	2557S	14736E	49.0	85.8		GGGG
1559-23304	00000/0000	20036/1789	02/02/74	0	7798	2722S	14712E	48.6	84.3		PGGP
1559-23310	00000/0000	20036/1790	02/02/74	0	7798	2849S	14648E	48.2	82.9		GGGG
1559-23313	00000/0000	20036/1791	02/02/74	10	7798	3016S	14624E	47.7	81.5		GGGG
1559-23424	00000/0000	20036/1792	02/02/74	30	7798	6753S	12540E	25.9	69.7		GGGG
1559-23431	00000/0000	20036/1793	02/02/74	0	7798	6911S	12350E	24.8	70.8		GGGG
1559-23433	00000/0000	20036/1794	02/02/74	0	7798	7028S	12146E	23.8	72.1		GGGG
1559-23440	00000/0000	20036/1795	02/02/74	0	7798	7142S	11932E	22.8	73.8		GGGG
1559-23442	00000/0000	20036/1796	02/02/74	0	7798	7256S	11656E	21.7	75.7		GPGG
1559-23445	00000/0000	20036/1797	02/02/74	0	7798	7408S	11358E	20.7	78.1		PPGG
1560-05591	00000/0000	20036/1798	02/03/74	0	7802	5719N	06911E	13.4	155.9		GGGG
1560-05593	00000/0000	20036/1799	02/03/74	0	7802	5555N	06819E	14.5	155.1		GGGG
1560-06000	00000/0000	20036/1800	02/03/74	0	7802	5431N	06731E	15.5	154.3		GGGG
1560-06002	00000/0000	20036/1801	02/03/74	10	7802	5307N	06645E	16.6	153.5		GPGG
1560-06005	00000/0000	20036/1802	02/03/74	0	7802	5143N	06602E	17.7	152.7		GGGG
1560-06011	00000/0000	20036/1803	02/03/74	0	7802	5018N	06521E	18.8	151.9		GGGG
1560-06014	00000/0000	20036/1787	02/03/74	0	7802	4853N	06442E	19.9	151.1		P GG
1560-07463	00000/0000	20036/1804	02/03/74	30	7803	4911N	03633E	24.1	148.2		PGGG
1560-07470	00000/0000	20036/1805	02/03/74	0	7803	4145N	03602E	25.2	147.4		PPPG
1560-07472	00000/0000	20036/1806	02/03/74	0	7803	4020N	03532E	26.2	146.6		GGGG
1560-07475	00000/0000	20036/1807	02/03/74	0	7803	3855N	03504E	27.2	145.9		GGGG
1560-14373	00000/0000	20036/1808	02/03/74	40	7807	5017N	06343W	18.9	151.9		GGGG
1560-14375	00000/0000	20036/1809	02/03/74	60	7807	4853N	06421W	20.0	151.1		GGGG
1560-14400	00000/0000	20036/1810	02/03/74	90	7807	4147N	06712W	25.2	147.4		GGGG
1560-14402	00000/0000	20036/1811	02/03/74	90	7807	4022N	06742W	26.3	146.6		GGGG
1560-14405	00000/0000	20036/1812	02/03/74	90	7807	3856N	06811W	27.3	145.8		GGGG
1560-16202	00000/0000	20036/1813	02/03/74	10	7808	5142N	08855W	17.8	152.6		GPGG
1560-16205	00000/0000	20036/1814	02/03/74	10	7808	5017N	08935W	18.9	151.9		GGGG

KEYS: CLOUD COVER % ..... 0 TO 100 = % CLOUD COVER. ** = NO CLOUD DATA AVAILABLE.
IMAGE QUALITY ..... BLANKS=BAND NOT PRESENT/REQUESTED. R=RECYCLED. G=GOOD. F=FAIR BUT USABLE. P=POOR.

STANDARD CATALOG FOR NON-US
FROM 02/01/74 TO 02/28/74

PRINCIPAL PT. OF IMAGE LONG	LAT	OBSERVATION ID	CC %	QUALITY RBV MSS 12345678	PRINCIPAL PT. OF IMAGE LONG	LAT	OBSERVATION ID	CC %	QUALITY RBV MSS 12345678	PRINCIPAL PT. OF IMAGE LONG	LAT	OBSERVATION ID	CC %	QUALITY RBV MSS 12345678
17708E	3725S	1536-21223	50	PG G	15929E	7953S	1542-18435	0	PGGP	14916E	7836S	1540-20150	0	PP P
17638E	3850S	1536-21225	70	GP P	15916E	7518S	1543-20305	0	P PG	14913E	7150S	1538-21442	100	PPPP
17608E	4016S	1536-21232	70	GP P	15905E	7630S	1540-20141	10	PPPP	14902E	0837S	1543-23372	90	PPPP
17226E	3433S	1558-21434	90	GGGG	15903E	7029S	1551-21144	10	GGGG	14856E	7924S	1536-19523	100	PP G
17159E	3559S	1558-21441	90	GGGG	15828E	7822S	1552-19400	0	GGGG	14841E	1005S	1543-23374	80	PGPP
17150E	3602S	1540-21445	50	PPPP	15824E	6758S	1536-21314	100	GP G	14827E	6753S	1543-22113	100	PPPP
17150E	4018S	1539-21402	90	PPPP	15808E	7143S	1550-21092	80	PPPP	14808E	6911S	1542-22061	100	PGPP
17129E	3725S	1558-21443	40	GGGG	15751E	7516S	1544-20363	20	GG G	14755E	7415S	1535-21280	0	PPPG
17123E	3728S	1540-21452	50	PPPP	15648E	7300S	1531-21045	10	PPPP	14754E	7836S	1541-20204	100	PPPP
17100E	3849S	1558-21450	70	PGGG	15646E	7145S	1551-21151	10	GGGG	14736E	2557S	1559-23301	10	GGGG
17055E	3854S	1540-21454	80	PPPP	15628E	7148S	1533-21155	100	PPPG	14733E	7923S	1537-19581	0	PPPP
17031E	4014S	1558-21452	100	GGGG	15620E	7739S	1539-20085	10	PPPG	14728E	7522S	1533-21170	100	PPPG
17025E	4018S	1540-21461	90	PPPP	15531E	7258S	1550-21095	80	PPPP	14715E	7037S	1541-22010	100	PPGG
17016E	4433S	1539-21414	80	GGGP	15511E	5720N	1554-00151	100	PPGP	14712E	2722S	1559-23304	0	PGGP
17001E	4138S	1558-21455	90	GGGG	15445E	7740S	1540-20143	10	PPPP	14704E	6753S	1544-22171	30	PPPG
16955E	4144S	1540-21463	80	PPPP	15439E	7030S	1554-21315	100	GGGG	14651E	7410S	1554-21330	10	GGGG
16941E	4558S	1539-21420	90	GGPP	15420E	5556N	1554-00153	100	PPP	14648E	2849S	1559-23310	0	GGGG
16933E	7734S	1530-19273	40	PPPP	15411E	7258S	1551-21153	0	GGPG	14637E	6911S	1543-22120	100	PPPP
16930E	4303S	1558-21461	90	GGGG	15356E	7622S	1544-20365	10	PPPP	14635E	7304S	1538-21444	90	PPPG
16924E	4309S	1540-21470	70	PPPP	15350E	7303S	1533-21161	100	PPPG	14627E	7626S	1531-21060	10	PPPP
16905E	4723S	1539-21423	50	GGPP	15348E	7412S	1531-21051	10	PPPP	14624E	3016S	1559-23313	10	GGGG
16857E	4427S	1558-21464	90	GPGG	15332E	5432N	1554-00160	80	P PP	14621E	7518S	1552-21220	100	GGPG
16851E	4432S	1540-21472	70	FPPP	15322E	7740S	1541-20201	100	PPPP	14555E	7925S	1538-20040	0	PPPP
16826E	4847S	1539-21425	70	PPPP	15240E	7257S	1552-21211	100	GPGP	14536E	7632S	1550-21110	90	PPPP
16823E	4552S	1558-21470	50	G G	15239E	7408S	1550-21101	90	GPPP	14516E	6910S	1544-22174	10	PGGP
16816E	4557S	1540-21475	80	PPP	15220E	7146S	1554-21321	100	GGGG	14508E	7954S	1552-19405	0	G GG
16747E	4716S	1558-21473	60	G G	15217E	7912S	1552-19403	0	GPGP	14456E	7152S	1541-22012	100	PPPG
16739E	4720S	1540-21481	90	PPP	15115E	0720N	1544-23382	40	PPPP	14443E	0836S	1546-23542	80	PPGP
16716E	7829S	1546-19055	60	PPPP	15053E	7835S	1539-20091	10	PPPP	14433E	7028S	1543-22122	100	PPPP
16705E	7409S	1558-20123	40	GPGG	15050E	7414S	1533-21164	100	PPPG	14433E	7924S	1539-20094	10	PPPP
16636E	7921S	1542-18433	0	PPPP	15025E	7520S	1531-21054	40	PPPP	14432E	7524S	1535-21283	0	PPPP
16626E	7418S	1540-20132	20	PPPP	14958E	6753S	1542-22055	80	PPPP	14414E	7830S	1544-20374	0	PPPG
16410E	7831S	1530-19175	40	PPPP	14948E	7259S	1554-21324	50	GGGG	14411E	6752S	1546-22284	90	PPPP
16306E	7525S	1540-20134	30	PPPP	14946E	1131S	1542-23322	100	GGGG	14333E	7415S	1538-21451	10	PPPP
16227E	7920S	1545-19003	10	PPPP	14945E	7409S	1552-21214	100	GGGG	14330E	7627S	1533-21173	100	PPPG
16043E	7628S	1539-20082	20	PPGP	14936E	7734S	1544-20372	0	GPPG	14326E	7519S	1554-21333	0	GGGG
16037E	7518S	1542-20250	90	PPPP	14917E	7912S	1554-19515	0	G GG	14313E	7028S	1544-22180	10	PGGP
16025E	7028S	1550-21090	80	PPPP	14916E	7516S	1550-21104	90	PPPP	14309E	3554S	1542-23393	80	G

KEYS: CLOUD COVER % ..... 0 TO 100 = % CLOUD COVER. ** = NO CLOUD DATA AVAILABLE.
IMAGE QUALITY ..... BLANKS=BAND NOT PRESENT/REQUESTED. R=RECYCLED. G=GOOD. F=FAIR BUT USABLE. P=POOR.

COORDINATE LISTING
STANDARD CATALOG FOR NON-US
FROM 02/01/74 TO 02/28/74

PRINCIPAL PT. OF IMAGE LONG	LAT	OBSERVATION ID	CC %	QUALITY RBV MSS 12345678
14255E	7926S	1540-20152	0	PP P
14250E	0418S	1531-00051	100	GGGG
14240E	7633S	1552-21223	100	GGGG
14221E	6910S	1546-22290	10	PPPP
14217E	7306S	1541-22015	100	PPPG
14216E	7724S	1549-21055	0	PPPP
14214E	7144S	1543-22125	0	PPPP
14205E	7954S	1554-19522	0	GPGG
14155E	7727S	1531-21063	10	PPPP
14140E	7955S	1536-19530	100	PP P
14133E	7925S	1541-20210	100	PPPP
14056E	7144S	1544-22183	10	GPPG
14035E	7628S	1535-21285	0	PPPG
14024E	7955S	1537-19584	10	PPPP
14016E	7028S	1546-22293	0	PPPP
14010E	7524S	1538-21453	0	PPPP
13952E	6753S	1549-22454	20	PPPP
13950E	3723S	1544-23512	20	PPPP
13931E	7624S	1554-21335	0	GGGG
13915E	7418S	1541-22021	0	GGG
13855E	7728S	1533-21175	100	PPPP
13850E	7027S	1547-22351	100	PPPP
13839E	8006S	1538-20042	20	PPPP
13820E	7258S	1544-22185	10	PPPG
13803E	7735S	1552-21225	100	PPGP
13759E	7920S	1544-20381	0	PPPG
13757E	7143S	1546-22295	0	PPPP
13723E	7955S	1539-20100	10	PPPP
13704E	7830S	1549-21061	20	PPPP
13643E	7833S	1531-21065	0	PPPP
13635E	7920S	1545-20435	20	PPPP
13632E	7143S	1547-22353	100	PPPP
13612E	7739S	1535-21292	0	PPPP
13611E	7629S	1538-21460	0	PPPP
13554E	7526S	1541-22024	0	GGP
13538E	8006S	1540-20155	0	PPPP
13534E	6755S	1552-23025	100	GGPP
13524E	7409S	1544-22192	0	PPPG

PRINCIPAL PT. OF IMAGE LONG	LAT	OBSERVATION ID	CC %	QUALITY RBV MSS 12345678
13520E	7257S	1546-22302	0	PPPP
13510E	7920S	1546-20493	10	P P
13507E	7736S	1554-21342	0	GGGG
13428E	6635S	1554-23135	90	GGGG
13417E	0415S	1555-00384	30	GGGG
13414E	7956S	1541-20213	100	PPPP
13357E	0543S	1555-00391	40	PPPP
13345E	7920S	1547-20551	100	PPPP
13344E	6914S	1552-23031	100	GGGP
13344E	7834S	1533-21182	100	PPPP
13249E	6753S	1554-23141	70	GGGG
13223E	7408S	1546-22304	10	PPPP
13203E	7519S	1544-22194	0	PP P
13155E	7630S	1541-22030	0	PGP
13142E	7030S	1552-23034	100	GGGG
13134E	7730S	1538-21462	0	PPPP
13059E	6912S	1554-23144	60	GGGG
13049E	7910S	1549-21064	30	PPPP
13045E	7835S	1535-21294	0	PPPP
13026E	7912S	1531-21072	0	P PP
12949E	3022N	1546-01204	80	PPPP
12937E	7822S	1554-21344	10	GPGG
12929E	7952S	1545-20441	30	PPPP
12924E	7145S	1552-23040	100	GGGG
12920E	4556N	1532-01393	0	PPP
12905E	7517S	1546-22311	60	PPPP
12855E	7029S	1554-23150	10	GGGG
12853E	4438N	1550-01392	10	PPPG
12847E	4431N	1532-01400	20	PPPP
12823E	5546N	1536-01593	0	PPGG
12806E	7624S	1544-22201	0	GG P
12805E	7952S	1546-20500	0	PP P
12801E	4602N	1551-01444	0	GGGG
12756E	5719N	1555-02040	0	GGGG
12735E	5422N	1536-01595	0	GGPG
12730E	7740S	1541-22033	0	PGG
12727E	4437N	1551-01450	0	GGGG
12725E	7029S	1555-23204	100	PGGG

PRINCIPAL PT. OF IMAGE LONG	LAT	OBSERVATION ID	CC %	QUALITY RBV MSS 12345678
12725E	7923S	1533-21184	100	PPPG
12717E	3145S	1537-00472	100	PPPP
12706E	5555N	1555-02043	0	GGGG
12704E	3308S	1555-00470	80	GPGG
12700E	5308N	1554-01594	0	GPGG
12658E	5547N	1537-02051	0	PGGG
12654E	4312N	1551-01453	0	GGGG
12651E	3308S	1537-00474	100	PPPP
12650E	5258N	1536-02002	0	PPPG
12648E	7259S	1552-23043	100	GPGG
12637E	7144S	1554-23153	80	GPGG
12635E	8002S	1547-20554	100	PPPP
12623E	7836S	1538-21465	0	PPPP
12618E	5431N	1555-02045	0	GGGG
12616E	5143N	1554-02000	0	GGGG
12609E	5424N	1537-02053	0	PGGG
12609E	1013N	1545-01205	90	PPPP
12607E	5134N	1536-02004	0	PGGP
12549E	0846N	1545-01212	20	PPPP
12547E	6515S	1543-23540	80	PPPP
12540E	6753S	1559-23424	30	GGGG
12534E	5018N	1554-02003	0	GGGG
12532E	5307N	1555-02052	0	GGGG
12531E	5546N	1538-02105	0	PPP
12527E	5010N	1536-02011	0	PGPP
12524E	5259N	1537-02060	0	PGGG
12509E	6915S	1558-23373	100	GGPP
12509E	7622S	1546-22313	60	PPPP
12505E	7145S	1555-23211	90	GGGG
12501E	7835S	1539-21523	100	P PP
12456E	6917S	1540-23381	100	PPPP
12455E	4853N	1554-02005	0	GGGG
12449E	5143N	1555-02054	0	GGGG
12448E	4845N	1536-02013	0	PGPP
12443E	5422N	1538-02112	0	PPPP
12441E	5135N	1537-02062	0	PGGG
12425E	7924S	1535-21301	0	PPPP
12423E	3143S	1539-00584	80	PPPP

KEYS: CLOUD COVER % ..... 0 TO 100 = % CLOUD COVER. ** = NO CLOUD DATA AVAILABLE.
IMAGE QUALITY ..... BLANKS=BAND NOT PRESENT/REQUESTED. R=RECYCLED. G=GOOD. F=FAIR BUT USABLE. P=POOR.

COORDINATE LISTING
STANDARD CATALOG FOR NON-US
FROM 02/01/74 TO 02/28/74

PRINCIPAL PT. OF IMAGE LONG	LAT	OBSERVATION ID	CC %	QUALITY RBV MSS 12345678
12418E	4728N	1554-02012	0	GGGG
12417E	6637S	1543-23542	40	PPPG
12411E	4721N	1536-02020	0	GGPG
12409E	5547N	1539-02163	0	G GP
12408E	5017N	1555-02061	0	GGGG
12406E	6752S	1542-23490	100	GGGG
12404E	7257S	1554-23155	30	GGGP
12401E	5010N	1537-02065	0	PGGG
12358E	5258N	1538-02114	0	PPPP
12356E	3309S	1539-00591	80	PPPP
12355E	7410S	1552-23045	100	GGGP
12350E	6911S	1559-23431	0	GGGG
12342E	4603N	1554-02014	0	GGGG
12339E	7953S	1549-21070	10	PPPP
12336E	4556N	1536-02022	0	PPPP
12336E	7724S	1544-22203	10	PPGP
12330E	6917S	1541-23435	10	PPP
12329E	4852N	1555-02063	0	GGGG
12329E	3436S	1539-00593	90	PPPP
12321E	5423N	1539-02170	0	GPGG
12316E	5134N	1538-02121	0	P GP
12313E	7954S	1531-21074	0	P PP
12309E	4438N	1554-02021	0	GGGG
12307E	7031S	1558-23375	100	GGPG
12303E	7924S	1536-21355	100	PP P
12302E	4431N	1536-02025	0	PPPG
12253E	7033S	1540-23383	90	PPPP
12252E	4727N	1555-02070	0	GGGG
12246E	4721N	1537-02074	0	PGGG
12241E	3314S	1540-01045	60	GGGG
12240E	6755S	1543-23545	40	PPPP
12236E	5259N	1539-02172	0	GGGG
12236E	4312N	1554-02023	0	PGGG
12235E	5009N	1538-02123	0	PPPP
12231E	7258S	1555-23213	90	GGGG
12229E	4306N	1536-02031	0	GGPP
12218E	6909S	1542-23493	100	GGGG
12217E	4602N	1555-02072	0	GGGG

PRINCIPAL PT. OF IMAGE LONG	LAT	OBSERVATION ID	CC %	QUALITY RBV MSS 12345678
12211E	4556N	1537-02080	0	PGGG
12205E	4147N	1554-02030	20	PPGG
12202E	7836S	1541-22035	30	GPP
12200E	3309N	1534-01544	40	PPPG
12158E	4140N	1536-02034	0	GGPG
12157E	4844N	1538-02130	0	PPPP
12153E	5135N	1539-02175	0	G GG
12147E	2724N	1533-01504	30	PPPP
12146E	7028S	1559-23433	0	GGGG
12143E	4437N	1555-02075	20	GGGP
12141E	7924S	1537-21413	20	PPP
12137E	4431N	1537-02083	20	GGG
12135E	4022N	1554-02032	100	GPGG
12134E	3144N	1534-01551	30	PPPP
12127E	4014N	1536-02040	10	GGPP
12127E	7033S	1541-23441	10	PGP
12120E	4719N	1538-02132	0	PPP
12114E	5545N	1541-02280	90	PP
12112E	5010N	1539-02181	0	G GG
12110E	4312N	1555-02081	20	GGGG
12108E	3018N	1534-01553	50	PPP
12108E	7408S	1554-23162	30	GGPP
12107E	5257N	1540-02231	60	GGGP
12105E	3856N	1554-02035	100	GGPG
12104E	4306N	1537-02085	0	GGG
12055E	7734S	1546-22320	20	PPPP
12052E	7145S	1558-23382	100	GGPG
12051E	6912S	1543-23551	40	PGPP
12049E	3439S	1541-01110	50	PPPP
12045E	4554N	1538-02135	0	PPPP
12044E	2853N	1534-01560	10	PPPP
12037E	3731N	1554-02041	50	PGPG
12034E	7149S	1540-23390	90	PP
12033E	4846N	1539-02184	0	G GG
12032E	4141N	1537-02092	0	GGG
12026E	5422N	1541-02282	80	PPP
12024E	5133N	1540-02233	40	GGGG
12021E	2726N	1534-01562	10	PPPP

PRINCIPAL PT. OF IMAGE LONG	LAT	OBSERVATION ID	CC %	QUALITY RBV MSS 12345678
12019E	2553S	1543-01195	0	GGGG
12015E	7027S	1542-23495	100	GGGG
12011E	4429N	1538-02141	0	PPPP
12011E	7955S	1533-21191	100	PPPG
12009E	3605N	1554-02044	50	PPPP
12003E	7925S	1538-21471	10	PPPG
12002E	4016N	1537-02094	10	GGG
11957E	2600N	1534-01565	30	PPGP
11956E	2719S	1543-01202	0	GGGG
11943E	5008N	1540-02240	40	GGGG
11941E	5258N	1541-02285	40	PPPP
11938E	4304N	1538-02144	0	PP
11936E	7408S	1555-23220	30	GGPG
11935E	2433N	1534-01571	50	PPGP
11932E	3851N	1537-02101	20	GGG
11932E	7142S	1559-23440	0	GGGG
11930E	2845S	1543-01204	0	GGGG
11911E	3438S	1542-01164	100	GPGG
11908E	7149S	1541-23444	60	GPP
11907E	4139N	1538-02150	0	PPPP
11905E	3011S	1543-01211	0	GGGG
11904E	4843N	1540-02242	30	GGG
11904E	3725N	1537-02103	70	PGGG
11858E	5133N	1541-02291	0	PPP
11847E	7029S	1543-23554	80	PPPP
11841E	3137S	1543-01213	0	GGGG
11841E	7925S	1539-21525	100	PPPP
11836E	4013N	1538-02153	0	PPPP
11836E	3600N	1537-02110	50	PGGG
11826E	4718N	1540-02245	40	GGGG
11821E	7831S	1544-22210	20	GPPG
11820E	7258S	1558-23384	100	GP G
11817E	5009N	1541-02294	0	PPP
11815E	3303S	1543-01220	0	GGGG
11809E	3434N	1537-02112	0	PGGG
11757E	7142S	1542-23502	70	PPPP
11755E	7304S	1540-23392	90	PPPP
11751E	4553N	1540-02251	40	GGGG

KEYS: CLOUD COVER % ..... 0 TO 100 = % CLOUD COVER. ** = NO CLOUD DATA AVAILABLE.
IMAGE QUALITY ..... BLANK=BAND NOT PRESENT/REQUESTED. R=RECYCLED. G=GOOD. F=FAIR BUT USABLE. P=POOR.

COORDINATE LISTING
STANDARD CATALOG FOR NON-US
FROM 02/01/74 TO 02/28/74

PRINCIPAL PT. OF IMAGE LONG	LAT	OBSERVATION ID	CC %	QUALITY RBV MSS 12345678
11745E	7414S	1538-23282	0	GPPP
11744E	7516S	1554-23164	30	PGG
11742E	3308N	1537-02115	0	G PG
11740E	3015S	1544-01265	0	PPG
11739E	4844N	1541-02300	10	PPP
11738E	3722N	1538-02162	10	PPG
11734E	5135N	1542-02350	0	PPPP
11717E	4428N	1540-02254	0	GGGG
11717E	3142N	1537-02121	20	GPGG
11715E	3140S	1544-01271	0	GPPG
11711E	3557N	1538-02164	0	PPP
11711E	7955S	1535-21303	10	PPPP
11704E	5556N	1544-02450	0	GGGG
11703E	4720N	1541-02303	10	PPPP
11656E	7256S	1559-23442	0	GPGG
11653E	5010N	1542-02352	0	PPGP
11652E	3017N	1537-02124	70	GGGG
11650E	3304S	1544-01274	0	PPPP
11644E	4302N	1540-02260	0	GGGG
11644E	3431N	1538-02171	0	GPP
11629E	7303S	1541-23450	40	PGP
11628E	2851N	1537-02130	90	GGGG
11628E	7145S	1543-23560	80	PPGG
11618E	3304N	1538-02173	0	PPG
11615E	5432N	1544-02453	0	PGGG
11614E	4846N	1542-02355	0	PPPP
11614E	3016S	1545-01323	0	PPPP
11613E	4137N	1540-02263	20	GGGG
11612E	7517S	1555-23222	0	GGGG
11605E	2723N	1537-02133	100	GGGG
11558E	7028S	1546-00070	100	PPP
11553E	3138N	1538-02180	30	PPP
11549E	3140S	1545-01330	0	PPPP
11547E	8005S	1536-21361	100	PP P
11543E	4012N	1540-02265	30	GGGG
11542E	2557N	1537-02135	100	GGGG
11541E	7926S	1541-22042	40	PGP
11537E	4721N	1542-02361	0	PPPP

PRINCIPAL PT. OF IMAGE LONG	LAT	OBSERVATION ID	CC %	QUALITY RBV MSS 12345678
11535E	6754S	1549-00232	30	PPP
11532E	7830S	1546-22322	10	PPPP
11530E	5308N	1544-02455	0	GGGG
11528E	3012N	1538-02182	40	PPP
11523E	3307S	1545-01332	20	PPPG
11522E	7410S	1558-23391	100	GGPG
11520E	7256S	1542-23504	90	PPPP
11514E	3846N	1540-02272	70	GGGG
11512E	2850S	1546-01375	0	PPPP
11458E	2431S	1547-01421	0	PPPP
11455E	7415S	1540-23395	90	PPPP
11449E	7627S	1535-23121	100	GG G
11448E	3015S	1546-01381	60	PPPP
11446E	5144N	1544-02462	0	GGGG
11446E	3721N	1540-02274	100	GGGG
11441E	2012S	1548-01464	50	PPPP
11435E	2556S	1547-01424	0	GPPP
11426E	8005S	1537-21415	40	PPP
11422E	3140S	1546-01384	0	PPPP
11422E	7523S	1538-23285	0	PPPP
11421E	7055S	1547-00125	90	PPPP
11420E	2138S	1548-01471	80	PPPP
11418E	3555N	1540-02281	100	GGGG
11413E	6637S	1551-00342	100	PPPP
11411E	2722S	1547-01430	0	PPPP
11405E	5019N	1544-02464	40	PGGG
11403E	7632S	1554-23171	10	GGG
11359E	2435N	1556-02192	100	GGGG
11358E	2304S	1548-01473	80	PPPP
11358E	7408S	1559-23445	0	PPGG
11356E	3306S	1546-01390	20	PPPP
11352E	3429N	1540-02283	100	GGGG
11350E	7258S	1543-23563	100	PPPP
11341E	7143S	1546-00073	100	PPPP
11336E	2308N	1556-02195	100	GGGG
11335E	2429S	1548-01480	30	P P
11328E	7414S	1541-23453	0	PGP
11326E	4855N	1544-02471	40	PGGP

PRINCIPAL PT. OF IMAGE LONG	LAT	OBSERVATION ID	CC %	QUALITY RBV MSS 12345678
11326E	3303N	1540-02290	100	GGGG
11313E	2142N	1556-02201	100	GGGG
11312E	7628S	1536-23175	100	PPPG
11311E	2555S	1548-01482	20	P P
11301E	3137N	1540-02292	100	GGGG
11252E	2016N	1556-02204	70	PPGG
11249E	4730N	1544-02473	20	PGGP
11246E	2721S	1548-01485	0	P P
11246E	8006S	1538-21474	0	PPPP
11236E	3012N	1540-02295	100	GGGG
11236E	6754S	1551-00344	100	PPP
11236E	7633S	1555-23225	10	GGGG
11230E	1850N	1556-02210	40	PPGG
11229E	2305S	1549-01531	50	PPPP
11220E	7408S	1542-23511	90	PPPP
11213E	4605N	1544-02480	40	PGPP
11206E	2430S	1549-01534	20	PPPP
11206E	7921S	1544-22212	60	PPPG
11139E	4439N	1544-02482	0	PPPP
11134E	7523S	1540-23401	90	GPGP
11125E	7204S	1547-00132	80	PPPP
11124E	8006S	1539-21532	100	PPPP
11122E	2013N	1539-02270	80	GPGG
11107E	4314N	1544-02485	0	PPPP
11103E	7257S	1546-00075	100	PPPP
11100E	1847N	1539-02272	80	GPGG
11052E	7410S	1543-23565	100	PPPP
11048E	4605N	1545-02534	10	PPPP
11047E	6912S	1551-00351	100	PPPG
11035E	4149N	1544-02491	0	PPPG
11028E	7628S	1538-23291	0	PGPG
11014E	4440N	1545-02541	0	PPPP
11007E	7522S	1541-23455	50	GPP
11005E	4023N	1544-02494	0	PPGG
10941E	4315N	1545-02543	0	PPPP
10927E	7734S	1554-23173	20	GPP
10920E	4602N	1546-02592	20	P PG
10918E	7920S	1546-22325	20	PPPP

KEYS: CLOUD COVER % ..... 0 TO 100 = % CLOUD COVER. ** = NO CLOUD DATA AVAILABLE.
IMAGE QUALITY ..... BLANKS=BAND NOT PRESENT/REQUESTED. R=RECYCLED. G=GOOD. F=FAIR BUT USABLE. P=POOR.

COORDINATE LISTING
STANDARD CATALOG FOR NON-US
FROM 02/01/74 TO 02/28/74

PRINCIPAL PT. OF IMAGE LONG	LAT	OBSERVATION ID	CC %	QUALITY RBV MSS 12345678
109.10E	41.50N	1545-02550	30	PPPP
109.01E	75.16S	1542-23513	100	PPPP
108.58E	76.29S	1539-23350	100	PPPP
108.46E	44.37N	1546-02595	10	G PG
108.43E	70.29S	1551-00353	100	PPPG
108.42E	73.17S	1547-00134	80	PPPP
108.39E	40.24N	1545-02552	0	GPPP
108.28E	55.54N	1550-03192	60	P
108.25E	67.53S	1554-00515	60	GGGG
108.23E	80.06S	1541-22044	40	PPP
108.13E	43.12N	1546-03001	0	G PG
108.09E	38.59N	1545-02555	50	PPGP
108.05E	74.09S	1546-00082	100	PPPP
107.59E	77.35S	1555-23231	30	GPGG
107.50E	79.53S	1542-22102	100	PPPP
107.41E	41.46N	1546-03004	0	G PG
107.40E	54.30N	1550-03194	50	P
107.40E	37.34N	1545-02561	40	GPPP
107.33E	76.28S	1540-23404	100	PPPP
107.32E	75.18S	1543-23572	100	GPPP
107.12E	36.08N	1545-02564	70	PPPP
107.11E	40.21N	1546-03010	100	PG
106.65E	53.06N	1550-03201	90	P
106.45E	34.42N	1545-02570	90	GPPP
106.42E	38.55N	1546-03013	100	PP
106.36E	69.11S	1554-00521	60	GGGG
106.24E	71.45S	1551-00360	100	PPPP
106.22E	69.15S	1536-00525	10	GGPP
106.20E	33.16N	1545-02573	100	PPPP
106.14E	37.30N	1546-03015	100	GG
106.12E	51.41N	1550-03203	50	P
105.54E	31.50N	1545-02575	90	GPPP
105.46E	36.04N	1546-03022	100	G PG
105.39E	74.27S	1547-00141	80	PPPP
105.31E	50.17N	1550-03210	40	P
105.29E	30.24N	1545-02582	100	PPPP
105.19E	34.39N	1546-03024	100	G GP
105.05E	28.58N	1545-02584	100	PPPP

PRINCIPAL PT. OF IMAGE LONG	LAT	OBSERVATION ID	CC %	QUALITY RBV MSS 12345678
105.05E	69.13S	1555-00575	0	GGGG
105.05E	76.22S	1542-23520	50	PPPP
105.02E	79.52S	1544-22215	80	PPPP
104.53E	33.13N	1546-03031	40	GPPG
104.44E	75.18S	1546-00084	80	PPPP
104.41E	27.32N	1545-02591	40	PPPP
104.32E	70.28S	1554-00524	60	GGPG
104.27E	31.48N	1546-03033	50	GPPG
104.23E	77.30S	1539-23352	100	PPPP
104.19E	70.32S	1536-00532	80	GGPG
104.18E	26.05N	1545-02593	40	PPPP
104.04E	78.31S	1554-23180	50	GPGP
104.02E	30.22N	1546-03040	30	GGPG
103.55E	24.39N	1545-03000	50	PGPG
103.46E	72.59S	1551-00362	100	PPPP
103.37E	28.56N	1546-03042	10	GGGG
103.35E	76.24S	1543-23574	100	PPPP
103.32E	45.56N	1532-03225	60	PP P
103.32E	23.13N	1545-03002	50	PPPP
103.32E	80.02S	1545-22273	50	PPPP
103.14E	77.39S	1540-23410	100	PPPP
103.13E	27.29N	1546-03045	0	GGGG
103.02E	70.30S	1555-00582	0	GGGG
102.50E	26.02N	1546-03051	0	GGGG
102.36E	78.31S	1555-23234	40	GPGG
102.27E	24.36N	1546-03054	0	GGGG
102.26E	34.39N	1548-03141	0	PGPG
102.13E	28.55N	1547-03101	0	GPGG
102.13E	71.44S	1554-00530	80	GGGP
102.11E	75.35S	1547-00143	40	PPPP
102.07E	80.02S	1546-22331	20	PPPP
102.04E	23.11N	1546-03060	0	GGGG
102.00E	33.14N	1548-03143	0	GPPG
101.59E	79.22S	1551-23012	30	GPGP
101.58E	71.48S	1536-00534	100	G PP
101.49E	27.29N	1547-03103	0	GGGG
101.49E	04.27N	1543-02542	30	P GG
101.34E	31.48N	1548-03150	0	GGGG

PRINCIPAL PT. OF IMAGE LONG	LAT	OBSERVATION ID	CC %	QUALITY RBV MSS 12345678
101.29E	02.59N	1543-02545	20	GG
101.26E	26.03N	1547-03110	0	PGGG
101.23E	68.07S	1541-01210	100	PGPP
101.09E	01.32N	1543-02551	20	GG
101.08E	53.07N	1554-03425	0	GPPG
101.08E	30.22N	1548-03152	0	PGGG
101.03E	24.37N	1547-03112	0	PGGG
100.54E	74.09S	1551-00365	100	PPPP
100.52E	77.33S	1542-23522	20	PPPP
100.49E	00.06N	1543-02554	20	P GG
100.48E	76.23S	1546-00091	70	P PP
100.44E	28.56N	1548-03155	0	PGGG
100.43E	71.45S	1555-00584	0	GPPG
100.40E	23.11N	1547-03115	0	GGGG
100.26E	51.43N	1554-03432	0	GPPG
100.22E	65.19S	1544-01371	10	PPP
100.20E	27.29N	1548-03161	0	GPGG
099.57E	26.03N	1548-03164	0	GGGG
099.53E	63.55S	1545-01423	20	PPPP
099.45E	50.18N	1554-03434	0	P P
099.34E	24.38N	1548-03170	0	GGGG
099.32E	67.59S	1542-01264	100	PPGG
099.16E	77.35S	1543-23581	90	GPPP
099.11E	23.11N	1548-03173	0	GGPG
099.09E	78.36S	1539-23355	100	P PP
099.07E	48.53N	1554-03441	10	P P
098.56E	27.29N	1549-03215	70	GGGG
098.54E	66.39S	1544-01374	10	PPPP
098.48E	21.45N	1548-03175	0	GGGG
098.32E	26.03N	1549-03222	30	PGGG
098.31E	65.15S	1545-01430	20	PPGP
098.27E	20.18N	1548-03182	0	GGG
098.09E	24.37N	1549-03224	10	PPGG
098.05E	18.51N	1548-03184	0	PPPG
097.53E	05.49N	1546-03110	60	P PP
097.49E	79.21S	1554-23182	60	GPGP
097.47E	23.11N	1549-03231	0	PGGG
097.46E	78.35S	1540-23413	100	PPPP

KEYS: CLOUD COVER % ..... 0 TO 100 = % CLOUD COVER. ** = NO CLOUD DATA AVAILABLE.
IMAGE QUALITY ..... BLANKS=BAND NOT PRESENT/REQUESTED. R=RECYCLED. G=GOOD. F=FAIR BUT USABLE. P=POOR.

STANDARD CATALOG FOR NON-US
FROM 02/01/74 TO 02/28/74

PRINCIPAL PT. OF IMAGE LONG	LAT	OBSERVATION ID	CC %	QUALITY RBV MSS 12345678	PRINCIPAL PT. OF IMAGE LONG	LAT	OBSERVATION ID	CC %	QUALITY RBV MSS 12345678	PRINCIPAL PT. OF IMAGE LONG	LAT	OBSERVATION ID	CC %	QUALITY RBV MSS 12345678
09744E	1725N	1548-03191	0	PGPG	09528E	6916S	1544-01383	10	PPPP	09340E	2855N	1553-03442	70	PGGG
09728E	7518S	1551-00371	100	PPPP	09522E	6754S	1545-01435	0	PGPP	09334E	6912S	1545-01441	0	PPPP
09725E	2725N	1532-03281	30	PG G	09521E	0717N	1548-03220	80	PGPP	09327E	1724N	1551-03361	0	PP P
09725E	2144N	1549-03233	0	PGGG	09520E	3439N	1553-03424	10	G GG	09327E	7034S	1544-01385	10	PPPP
09723E	1558N	1548-03193	40	PPPG	09517E	1306N	1549-03260	100	PPGP	09325E	4146N	1556-03574	0	G G
09717E	6758S	1544-01380	10	PPPP	09516E	1852N	1550-03301	0	P	09324E	2305N	1534-03405	20	PP G
09709E	0844N	1547-03160	30	GPGP	09510E	1846N	1532-03304	0	PP P	09323E	1718N	1533-03365	20	PPPP
09708E	2603N	1550-03280	80	P P	09501E	0551N	1548-03223	90	PPPP	09318E	4138N	1538-03582	60	P PP
09703E	2018N	1549-03240	0	PGGG	09459E	2849N	1534-03391	90	PP P	09316E	2729N	1553-03444	40	GGGG
09702E	1431N	1548-03200	50	PPPG	09456E	4554N	1538-03570	10	PP	09306E	1558N	1551-03364	10	PPPP
09702E	6635S	1545-01432	0	PPPP	09456E	2310N	1551-03343	10	G GG	09302E	2139N	1534-03412	10	PP P
09701E	2559N	1532-03284	50	PP P	09455E	1725N	1550-03303	0	P P	09302E	1551N	1533-03372	10	PPPP
09648E	0719N	1547-03162	60	PPPG	09454E	3313N	1553-03430	10	GPGG	09255E	4021N	1556-03580	0	G G
09645E	2437N	1550-03283	20	P	09448E	1721N	1532-03311	0	PG P	09252E	2603N	1553-03451	10	PGPG
09642E	1852N	1549-03242	0	PGGP	09447E	7953S	1551-23014	10	GPGP	09249E	3559N	1537-03542	50	P PP
09642E	1305N	1548-03202	60	PPPG	09441E	0423N	1548-03225	80	PPPP	09248E	4013N	1538-03584	80	P PP
09639E	2433N	1532-03290	40	PG P	09434E	2724N	1534-03394	40	PP P	09248E	7925S	1539-23361	100	PPPP
09628E	0552N	1547-03165	90	GPGG	09434E	7520S	1553-00484	10	GGP	09240E	4721N	1540-04080	100	GGGG
09628E	7734S	1546-00093	30	P PP	09433E	2144N	1551-03350	10	GGGP	09240E	2013N	1534-03414	20	PP P
09622E	2312N	1550-03285	20	PP P	09433E	1559N	1550-03310	0	P P	09229E	2437N	1553-03453	0	GPPG
09622E	1138N	1548-03205	70	PPPP	09429E	4437N	1556-03565	0	P	09222E	3433N	1537-03544	40	PPPP
09621E	7921S	1555-23240	30	PGGP	09429E	3147N	1553-03433	0	GGGG	09218E	1847N	1534-03421	40	P P
09620E	1726N	1549-03245	0	PPGP	09427E	1554N	1532-03313	20	PP P	09211E	2854N	1554-03500	60	P PP
09618E	7953S	1550-22560	90	PP P	09422E	4429N	1538-03573	10	PPP	09206E	2310N	1553-03460	0	GGGG
09616E	2305N	1532-03293	20	PP P	09412E	1433N	1550-03312	0	PP P	09205E	4556N	1540-04083	10	GGGG
09614E	3731N	1553-03415	70	P GG	09411E	2017N	1551-03352	0	GGGP	09157E	1721N	1534-03423	40	P P
09607E	0424N	1547-03171	80	PGGG	09410E	2558N	1534-03400	30	PP P	09147E	2728N	1554-03502	80	PPPP
09602E	1011N	1548-03211	80	PPPG	09407E	1427N	1532-03320	40	PG P	09143E	2143N	1553-03462	0	PGGP
09600E	2145N	1550-03292	10	PP P	09404E	3021N	1553-03435	20	GGGG	09131E	4431N	1540-04085	40	GGGG
09559E	1558N	1549-03251	0	PPPP	09357E	4312N	1556-03571	0	G	09131E	7030S	1545-01444	20	PPPP
09554E	2139N	1532-03295	0	PG P	09353E	7633S	1551-00374	100	PPPP	09127E	7925S	1540-23415	90	PP P
09547E	3605N	1553-03421	60	G GP	09353E	7832S	1543-23583	50	PPPP	09124E	2602N	1554-03505	50	GPPG
09541E	0844N	1548-03214	90	PPPG	09352E	1306N	1550-03315	0	P	09120E	2017N	1553-03465	10	PPPP
09538E	2019N	1550-03294	10	P P	09351E	3856N	1555-03525	10	G PG	09110E	7149S	1544-01392	30	PPPP
09538E	1432N	1549-03254	0	PPGP	09349E	4304N	1538-03575	50	P P	09108E	6919S	1547-01553	20	PPPP
09534E	6635S	1546-01490	80	PPPP	09349E	1851N	1551-03355	0	GPGG	09105E	7831S	1546-00100	20	PPPP
09532E	2013N	1532-03302	0	PP P	09347E	2432N	1534-03403	30	PP P	09100E	2436N	1554-03511	10	GP G
09530E	7830S	1542-23525	40	PPPP	09346E	1301N	1532-03322	80	PP P	09058E	1852N	1553-03471	10	PPGP

KEYS: CLOUD COVER % ..... 0 TO 100 = % CLOUD COVER. ** = NO CLOUD DATA AVAILABLE.
IMAGE QUALITY ..... BLANKS=BAND NOT PRESENT/REQUESTED. R=RECYCLED. G=GOOD. F=FAIR BUT USABLE. P=POOR.

COORDINATE LISTING
STANDARD CATALOG FOR NON-US
FROM 02/01/74 TO 02/28/74

PRINCIPAL PT. OF IMAGE LONG	LAT	OBSERVATION ID	CC %	QUALITY RBV MSS 12345678
09058E	7635S	1553-00490	10	GGP
09040E	7953S	1554-23185	70	PGGP
09038E	2310N	1554-03514	10	GP P
09015E	2144N	1554-03520	10	PP G
08953E	2018N	1554-03523	10	PPPG
08915E	7735S	1551-00380	100	PPPP
08915E	7920S	1542-23531	80	PPPP
08907E	7953S	1555-23243	30	PGGP
08906E	7036S	1547-01560	20	PPPP
08902E	4853N	1543-04244	0	PPPG
08851E	2721N	1538-04023	10	P PP
08834E	7304S	1544-01394	40	PPPP
08828E	2016N	1555-03581	20	GPGP
08825E	4728N	1543-04251	0	P GG
08825E	6636S	1551-02173	90	PPGP
08823E	2012N	1537-03585	10	P
08807E	7845S	1547-00155	10	PGPP
08750E	4602N	1543-04253	20	P GG
08737E	7921S	1543-23590	80	PPPP
08716E	4437N	1543-04260	0	P GG
08648E	7151S	1547-01562	20	PPPP
08647E	7831S	1549-00270	30	PPP
08646E	6755S	1551-02180	100	PPGP
08644E	4312N	1543-04262	0	P GG
08619E	7736S	1553-00493	10	GGP
08551E	4439N	1544-04314	0	PGP
08532E	8006S	1539-23364	100	PPPP
08520E	7831S	1550-00324	100	PPPP
08501E	7407S	1544-01401	40	PPPP
08456E	6914S	1551-02182	100	PPPP
08450E	7921S	1546-00102	40	PPPP
08410E	8005S	1540-23422	70	PPPP
08409E	4730N	1546-04421	0	G G
08359E	6753S	1553-02292	20	GGG
08358E	5309N	1548-04520	0	GGGG
08352E	7832S	1551-00383	100	PPPP
08338E	7259S	1547-01565	20	PPPP
08254E	7031S	1551-02185	100	PPPP

PRINCIPAL PT. OF IMAGE LONG	LAT	OBSERVATION ID	CC %	QUALITY RBV MSS 12345678
08209E	6911S	1553-02295	10	GGG
08205E	8002S	1542-23534	100	PPPP
08201E	6914S	1535-02302	100	GGPG
08144E	7515S	1544-01403	30	PPPP
08137E	7933S	1547-00161	10	PPPP
08106E	5305N	1550-05032	0	GPPP
08055E	7833S	1553-00495	10	GGP
08041E	7410S	1547-01571	10	PPPP
08032E	7921S	1549-00273	50	PPPP
08024E	8003S	1543-23592	80	P PP
08023E	5141N	1550-05035	0	GGPP
08006E	7028S	1553-02301	40	GGG
07958E	7030S	1535-02305	100	GGGG
07941E	5016N	1550-05041	0	PGPP
07904E	7921S	1550-00331	100	PPPP
07903E	4852N	1550-05044	0	PGPP
07814E	7631S	1544-01410	40	PPPP
07803E	6759S	1539-02525	70	G GG
07748E	5718N	1554-05245	0	GGGG
07748E	7144S	1553-02304	20	GGG
07742E	7953S	1546-00105	20	P PP
07736E	7922S	1551-00385	100	PPPP
07720E	7518S	1547-01574	0	PPPP
07620E	5718N	1555-05304	10	GGG
07537E	0845N	1544-04420	30	PPGG
07529E	5554N	1555-05310	20	GGP
07514E	7257S	1553-02310	30	GGG
07453E	5717N	1556-05362	10	GGGG
07441E	5430N	1555-05313	60	GGGG
07438E	7922S	1553-00502	10	GGP
07403E	5554N	1556-05364	0	GGGG
07356E	5306N	1555-05315	70	PGPG
07344E	6800S	1542-03100	30	PPPP
07338E	7733S	1544-01412	10	PPPP
07323E	7623S	1547-01580	20	P PP
07323E	7953S	1549-00275	60	PPPP
07313E	5141N	1555-05322	20	GGGG
07232E	5017N	1555-05324	30	PGGG

PRINCIPAL PT. OF IMAGE LONG	LAT	OBSERVATION ID	CC %	QUALITY RBV MSS 12345678
07220E	7408S	1553-02313	70	GGG
07154E	7953S	1550-00333	100	P PP
07153E	4852N	1555-05331	90	GGGG
07153E	6917S	1542-03102	20	PPPP
07116E	4727N	1555-05333	90	GGGG
07043E	6911S	1543-03160	0	P GG
07040E	4602N	1555-05340	90	GGGG
07032E	4555N	1537-05344	60	GGGG
07019E	7953S	1551-00392	100	PPPP
07006E	4437N	1555-05342	100	GPPG
06959E	4430N	1537-05350	10	GGGG
06943E	4719N	1538-05395	10	PPPP
06938E	5545N	1541-05543	0	PPPP
06934E	4312N	1555-05345	100	GGGG
06928E	3856N	1554-05302	60	GGGG
06927E	4305N	1537-05353	0	GGGG
06913E	7735S	1547-01583	30	P PP
06911E	5719N	1560-05591	0	GGGG
06907E	4554N	1538-05402	20	PPPP
06859E	3730N	1554-05304	80	GGGG
06858E	5431N	1559-05541	0	GGGG
06856E	7517S	1553-02315	30	GGG
06850E	5421N	1541-05550	20	PPPP
06833E	4429N	1538-05404	40	PPPP
06819E	5555N	1560-05593	0	GGGG
06816E	7830S	1544-01415	10	PPPP
06812E	5307N	1559-05544	0	GGPP
06805E	5257N	1541-05552	30	PPPP
06801E	4304N	1538-05411	60	P G
06731E	5431N	1560-06000	0	GGGG
06729E	5143N	1559-05550	0	GP
06723E	5133N	1541-05555	20	P PP
06723E	7954S	1553-00504	10	GGP
06648E	5018N	1559-05553	0	GGPP
06645E	5307N	1560-06002	10	GPGG
06642E	5008N	1541-05561	20	PPPP
06638E	5258N	1542-06010	0	PGPP
06609E	4853N	1559-05555	0	GPPP

KEYS: CLOUD COVER % ..... 0 TO 100 = % CLOUD COVER. ** = NO CLOUD DATA AVAILABLE.
IMAGE QUALITY ..... BLANKS=BAND NOT PRESENT/REQUESTED; R=RECYCLED; G=GOOD. F=FAIR BUT USABLE. P=POOR.

COORDINATE LISTING
STANDARD CATALOG FOR NON-US
FROM 02/01/74 TO 02/28/74

PRINCIPAL PT. OF IMAGE LONG	LAT	OBSERVATION ID	CC %	QUALITY RBV MSS 12345678
06603E	4843N	1541-05564	20	PPPP
06602E	5143N	1560-06005	0	GGGG
06555E	5134N	1542-06013	0	G PP
06521E	5018N	1560-06011	0	GGGG
06518E	7632S	1553-02322	0	GGG
06514E	5010N	1542-06015	0	PPPP
06442E	4853N	1560-06014	0	P GG
06435E	4845N	1542-06022	0	GP
06350E	7831S	1547-01585	10	PPPP
06315E	4853N	1543-06080	0	PPPP
06241E	7955S	1538-01083	100	PPP
06202E	7920S	1544-01421	10	P PP
06157E	7736S	1552-02270	0	GGPG
06041E	7734S	1553-02324	0	GGG
05929E	7832S	1550-02160	100	PPPP
05910E	6914S	1551-04014	100	PPPP
05825E	6517S	1555-04231	50	P PP
05734E	7921S	1547-01592	10	PPPP
05720E	6523S	1556-04285	30	PP
05708E	7031S	1551-04020	100	PPPP
05655E	6637S	1555-04234	70	PP
05640E	6755S	1554-04182	40	G PP
05633E	7833S	1552-02272	40	GGGG
05552E	5132N	1531-06420	80	GPGG
05518E	7831S	1553-02331	10	GGG
05516E	6757S	1555-04240	30	P
05511E	5009N	1531-06422	30	GGGG
05452E	8002S	1544-01424	10	PPPP
05450E	6913S	1554-04184	80	P PP
05449E	7146S	1551-04023	100	PPPP
05441E	7921S	1549-02104	90	PPPP
05432E	4844N	1531-06425	0	PGGG
05427E	7922S	1531-02112	100	GPGG
05421E	6525S	1540-04410	60	GGGG
05414E	6802S	1556-04294	0	P
05403E	6806S	1538-04302	20	PPPP
05355E	4719N	1531-06431	30	GGGG
05327E	6914S	1555-04243	0	PPG
05320E	4555N	1531-06434	60	PGGG
05313E	7922S	1550-02163	100	PPPP
05252E	6646S	1540-04412	90	GGGG
05247E	7030S	1554-04191	30	P RP
05246E	4430N	1531-06440	80	PGGG
05239E	6806S	1539-04361	100	GGGP
05225E	6920S	1556-04301	0	PP
05214E	6925S	1538-04305	10	PPPP
05213E	4304N	1531-06443	30	PGGG
05213E	7259S	1551-04025	100	PPPP
05123E	7030S	1555-04245	0	PGP
05114E	6805S	1540-04415	100	GGGG
05049E	6924S	1539-04363	100	GGGR
05027E	7146S	1554-04193	20	PP
05023E	7037S	1556-04303	0	PP
05023E	8003S	1547-01594	10	P PP
05011E	7042S	1538-04311	30	PPPP
04932E	6754S	1559-04465	40	GGPP
04922E	7155S	1537-04260	0	PPPR
04920E	7410S	1551-04032	100	PPPR
04904E	7921S	1553-02333	40	GGG
04903E	7147S	1555-04252	10	PP
04846E	7041S	1539-04370	100	GPPP
04844E	7519S	1549-03522	100	PPPP
04841E	6640S	1543-04583	20	P GG
04805E	7153S	1556-04310	0	P
04758E	6800S	1542-04531	40	PPPP
04752E	7157S	1538-04314	20	PPPP
04752E	7259S	1554-04200	0	P P
04729E	8003S	1549-02111	80	PPPR
04724E	5141N	1555-07153	70	GGG
04718E	5135N	1537-07161	0	GPGG
04714E	8004S	1531-02115	100	GPGG
04707E	7924S	1536-02395	60	PPPP
04703E	6759S	1543-04585	0	PPGP
04629E	7300S	1555-04254	10	P
04628E	7156S	1539-04372	100	GPPP
04611E	7301S	1537-04262	0	PPPG
04608E	6918S	1542-04534	90	PPPP
04606E	7922S	1555-02445	40	GGGG
04557E	7954S	1550-02165	100	P PP
04556E	7519S	1551-04034	100	PPPP
04538E	6759S	1544-05043	90	PPPG
04458E	7300S	1556-04312	0	P
04458E	7410S	1554-04202	0	P P
04450E	7623S	1549-03524	100	PPPP
04440E	7304S	1538-04320	20	PPP
04428E	6518S	1547-05205	30	PPPP
04425E	7912S	1556-02504	30	GGGG
04415E	2600S	1542-06240	20	PGP
04403E	7034S	1542-04540	90	PPPP
04350E	6917S	1544-05050	100	PPPP
04350E	7310S	1539-04375	100	P PP
04349E	5544N	1541-07375	20	PGPP
04336E	7411S	1555-04261	10	P
04308E	7413S	1537-04265	0	PPPP
04302E	5420N	1541-07381	10	PPPP
04302E	7517S	1553-04151	10	P G
04259E	6638S	1547-05212	40	PPPP
04252E	2552S	1543-06294	0	PPPP
04216E	5256N	1541-07384	0	PPPP
04213E	4303N	1538-07243	20	PPGP
04213E	7634S	1551-04041	100	PPPP
04203E	7411S	1556-04315	0	P
04155E	7953S	1553-02340	20	GGG
04150E	2426S	1544-06350	30	PPGG
04148E	7034S	1544-05052	100	PPPP
04142E	4138N	1538-07245	60	PPPP
04142E	7149S	1542-04543	90	PPPP
04138E	7415S	1538-04323	30	P P
04134E	5132N	1541-07390	0	PPPP
04134E	7518S	1554-04205	20	P P
04122E	6758S	1547-05214	20	PPPP
04112E	4012N	1538-07252	60	PPPP
04101E	4722N	1540-07343	20	PGGG
04100E	5554N	1543-07491	0	PPPP

KEYS: CLOUD COVER % ..... 0 TO 100 = % CLOUD COVER. ** = NO CLOUD DATA AVAILABLE.
IMAGE QUALITY ..... BLANKS=BAND NOT PRESENT/REQUESTED. R=RECYCLED. G=GOOD. F=FAIR BUT USABLE. P=POOR.

COORDINATE LISTING
STANDARD CATALOG FOR NON-US
FROM 02/01/74 TO 02/28/74

PRINCIPAL PT. OF IMAGE LONG	LAT	OBSERVATION ID	CC %	QUALITY RBV MSS 12345678
04053E	5008N	1541-07393	0	PPP
04050E	7422S	1539-04381	100	P P
04043E	3847N	1538-07254	50	PPPG
04030E	7735S	1549-03531	100	PPPP
04025E	4557N	1540-07350	70	GGGG
04022E	3732N	1556-07252	70	GGGG
04022E	7953S	1554-02394	50	PPPP
04015E	3721N	1538-07261	30	PPPP
04012E	5430N	1543-07493	0	PGPP
04011E	7519S	1555-04263	10	G P
03958E	7026S	1545-05111	10	PPPP
03954E	3606N	1556-07255	80	GGPG
03951E	4432N	1540-07352	80	GGGG
03951E	8005S	1536-02402	50	PP P
03934E	6916S	1547-05221	10	PPPP
03931E	7150S	1544-05055	100	PPPP
03929E	6751S	1548-05272	80	PPPP
03928E	7633S	1553-04153	20	P G
03927E	3440N	1556-07261	80	GGGG
03926E	5306N	1543-07500	20	PPPP
03919E	4306N	1540-07355	100	GGGG
03902E	7303S	1542-04545	90	PPPP
03901E	3314N	1556-07264	40	GGGG
03855E	8003S	1555-02452	30	GGGG
03849E	4851N	1542-07453	10	PPGP
03849E	4140N	1540-07361	100	GGGG
03843E	5142N	1543-07502	40	PPPP
03840E	7519S	1556-04321	0	G P
03827E	7026S	1546-05165	100	G P
03819E	4015N	1540-07364	100	GGGP
03812E	4727N	1542-07460	10	PGGP
03802E	5018N	1543-07505	60	PPPP
03801E	7633S	1554-04211	40	G P
03757E	6755S	1531-05334	90	GGGG
03740E	6909S	1548-05275	90	PPPP
03740E	7142S	1545-05113	10	PPPP
03737E	4602N	1542-07462	30	GGPG
03735E	7736S	1551-04043	100	PPPP

PRINCIPAL PT. OF IMAGE LONG	LAT	OBSERVATION ID	CC %	QUALITY RBV MSS 12345678
03732E	7033S	1547-05223	10	PPPP
03723E	4853N	1543-07511	60	PPPP
03718E	7954S	1556-02510	50	GGGP
03703E	4437N	1542-07465	50	GPGP
03659E	6802S	1550-05385	90	GGGG
03656E	7304S	1544-05061	100	PPPP
03646E	4728N	1543-07514	0	PPGP
03633E	4311N	1560-07463	30	PGGG
03630E	4311N	1542-07471	50	PPPG
03615E	7624S	1555-04270	10	G P
03610E	4603N	1543-07520	40	PPPP
03610E	7141S	1546-05171	100	G P
03602E	4145N	1560-07470	0	PPPG
03600E	7415S	1542-04552	90	PPPP
03559E	4146N	1542-07474	40	GGP
03537E	7026S	1548-05281	100	PPPP
03532E	4020N	1560-07472	0	GGGG
03529E	4021N	1542-07480	40	GGGP
03516E	7149S	1547-05230	30	PPPP
03510E	6920S	1550-05391	90	GPPG
03507E	7832S	1549-03533	100	PPPP
03506E	7634S	1556-04324	10	G
03504E	3855N	1560-07475	0	GGGG
03503E	7256S	1545-05120	90	P PP
03451E	7734S	1553-04160	30	P G
03449E	7920S	1545-03311	30	PPPP
03358E	7416S	1544-05064	100	PPPP
03339E	7832S	1550-03592	20	P P
03332E	7256S	1546-05174	100	G P
03327E	2854N	1559-07450	0	GGGG
03323E	7735S	1554-04214	40	P P
03319E	7142S	1548-05284	100	PPPP
03308E	7037S	1550-05394	100	P PP
03257E	5422N	1530-08184	0	GGPG
03240E	7303S	1547-05232	10	PPP
03237E	7523S	1542-04554	90	PPPP
03228E	8006S	1541-03085	20	PPPP
03224E	0128N	1555-07301	10	GGGG

PRINCIPAL PT. OF IMAGE LONG	LAT	OBSERVATION ID	CC %	QUALITY RBV MSS 12345678
03213E	5258N	1530-08191	0	GGGP
03211E	7832S	1551-04050	100	PPPP
03207E	7408S	1545-05122	90	P PP
03204E	0001N	1555-07303	40	GPGG
03158E	0001S	1537-07311	60	GGGG
03155E	7735S	1555-04272	10	G P
03131E	5134N	1530-08193	0	GGGG
03124E	7028S	1551-05452	80	P PP
03117E	6801S	1554-06013	80	GGP
03051E	7153S	1550-05400	100	GPPP
03050E	5010N	1530-08200	0	GGGG
03048E	6921S	1535-05570	80	GGGG
03041E	7257S	1548-05290	90	PPPP
03035E	7407S	1546-05180	100	G P
03028E	7736S	1556-04330	10	P
03024E	7952S	1543-03201	0	GG
03012E	4845N	1530-08202	0	P GG
02955E	7516S	1544-05070	100	PPPP
02943E	7415S	1547-05235	10	PPPP
02935E	4721N	1530-08205	20	PGGG
02928E	6919S	1554-06020	90	GGG
02928E	7831S	1553-04162	10	P P
02906E	7144S	1551-05454	90	P PP
02900E	4556N	1530-08211	80	PGGG
02851E	7922S	1549-03540	100	PPPP
02849E	7516S	1545-05125	80	P PP
02846E	7038S	1535-05572	100	GGGG
02840E	5423N	1533-08355	70	GGGG
02838E	7628S	1542-04561	70	PPPP
02826E	4431N	1530-08214	90	PGGG
02814E	7307S	1550-05403	100	GPPP
02800E	7831S	1554-04220	40	G
02754E	5259N	1533-08361	50	GGGG
02745E	7409S	1548-06293	80	PPPP
02723E	7922S	1550-03594	0	P P
02716E	7516S	1546-05183	100	G P
02711E	5135N	1533-08364	50	GGGP
02656E	7029S	1554-06022	100	PGG

KEYS: CLOUD COVER % ..... 0 TO 100 = % CLOUD COVER. ** = NO CLOUD DATA AVAILABLE.
IMAGE QUALITY ..... BLANKS=BAND NOT PRESENT/REQUESTED. R=RECYCLED. G=GOOD. F=FAIR BUT USABLE. P=POOR.

STANDARD CATALOG FOR NON-US
FROM 02/01/74 TO 02/28/74

PRINCIPAL PT. OF IMAGE LONG	LAT	OBSERVATION ID	CC %	QUALITY RBV MSS 12345678
02649E	6806S	1539-06192	100	PGPP
02640E	0128N	1559-07525	100	GGGG
02635E	7631S	1544-05073	40	P PP
02633E	0121N	1541-07534	30	GPPP
02632E	7832S	1555-04275	20	G
02630E	5010N	1533-08370	90	GPGP
02630E	7257S	1551-05461	90	P PP
02628E	7153S	1535-05575	100	GGGG
02614E	0005S	1541-07540	70	PPPP
02600E	7037S	1555-06081	70	GGGG
02555E	7922S	1551-04052	100	PPPP
02554E	0131S	1541-07543	80	PPPP
02552E	4846N	1533-08373	80	GGGG
02542E	7516S	1547-05241	10	PPPP
02530E	0257N	1542-07585	40	PGG
02504E	7832S	1556-04333	30	P
02500E	6924S	1539-06195	90	PGPP
02454E	7257S	1552-05515	0	GGGG
02454E	7621S	1545-05131	60	P PP
02441E	7410S	1550-05405	100	PPPP
02437E	7146S	1554-06025	20	GGG
02433E	7038S	1556-06135	40	GGGP
02432E	8003S	1547-03430	100	RPPP
02427E	4843N	1534-08431	30	GPGG
02427E	7517S	1548-05295	100	PPPP
02421E	7739S	1542-04563	70	PPPP
02351E	4719N	1534-08434	10	GGGG
02342E	7153S	1555-06083	60	GGGG
02336E	7408S	1551-05463	90	P PP
02333E	7259S	1553-05573	20	GGGG
02321E	7621S	1546-05185	100	P
02316E	7300S	1535-05581	100	GGGG
02315E	4554N	1534-08440	0	GGGG
02313E	7921S	1553-04165	10	G
02257E	7041S	1539-06201	20	GGPP
02241E	4429N	1534-08443	70	GGGG
02220E	6919S	1559-06303	100	GGPP
02216E	7153S	1556-06141	40	GPPG

PRINCIPAL PT. OF IMAGE LONG	LAT	OBSERVATION ID	CC %	QUALITY RBV MSS 12345678
02202E	7259S	1554-06031	50	GGG
02202E	7408S	1552-05522	0	GGGP
02159E	7733S	1544-05075	10	P PP
02148E	7621S	1547-05244	0	PPPP
02139E	6918S	1541-06311	50	PPPG
02139E	8003S	1549-03542	100	PPPP
02121E	3553S	1556-07464	30	PGGG
02119E	7519S	1550-05412	100	PPPP
02100E	2012N	1530-08284	100	PPG
02052E	0131N	1545-08162	30	PPPP
02041E	6925S	1542-06365	100	GGPP
02040E	7410S	1553-05580	0	GPGG
02038E	7157S	1539-06204	0	GPPP
02035E	7733S	1545-05134	60	P PP
02034E	7622S	1548-05302	100	PPPP
02032E	0005N	1545-08165	60	PPPP
02032E	7300S	1555-06090	40	GGGP
02019E	7036S	1559-06305	100	GGPP
02016E	7412S	1535-05584	100	GGGG
02016E	7922S	1555-04281	40	G
02012E	0120S	1545-08171	90	PPPP
02011E	7517S	1551-05470	90	P PR
02010E	8003S	1550-04001	40	P
01952E	0247S	1545-08174	100	PPPP
01949E	3601S	1539-07530	70	PGPP
01939E	7307S	1556-06144	10	GGGG
01936E	7035S	1541-06314	60	PPPP
01932E	0413S	1545-08180	100	PPP
01912E	0540S	1545-08183	80	PPPP
01911E	7733S	1546-05192	100	P
01909E	7410S	1554-06034	50	GGG
01854E	7835S	1542-04570	30	PPP
01852E	0708S	1545-08185	50	PPPP
01848E	7922S	1556-04335	20	P
01846E	7953S	1551-04055	100	PPPP
01841E	0427N	1547-08270	10	PP P
01838E	7042S	1542-06372	90	PGGP
01837E	7517S	1552-05524	0	GGGP

PRINCIPAL PT. OF IMAGE LONG	LAT	OBSERVATION ID	CC %	QUALITY RBV MSS 12345678
01832E	0834S	1545-08192	50	PPPP
01812E	1001S	1545-08194	40	PPPP
01801E	7311S	1539-06210	0	PPPP
01751E	1127S	1545-08201	70	PPPP
01745E	7733S	1547-05250	0	PPPP
01738E	7411S	1555-06092	10	GGGP
01725E	7624S	1550-05414	100	PPPP
01718E	7518S	1553-05582	100	GGGG
01654E	7028S	1543-06430	90	PPPP
01653E	7520S	1535-05590	100	GGGG
01637E	7830S	1544-05082	50	PGPP
01620E	7622S	1551-05472	80	P PP
01607E	6910S	1545-06540	100	PPPP
01607E	7411S	1556-06150	0	GGGG
01602E	8003S	1553-0#171	10	G
01601E	7723S	1548-05304	100	PPPP
01545E	7518S	1554-06040	20	GGG
01513E	7830S	1545-06140	10	PPPP
01506E	7632S	1552-05531	0	GGGP
01501E	7422S	1539-06213	10	PPPP
01414E	7519S	1555-06095	20	GPGG
01349E	7829S	1546-05194	100	P P
01335E	2435N	1554-09010	0	GGGG
01325E	7623S	1553-05585	50	GGGG
01313E	7736S	1550-05421	100	PPPP
01304E	8003S	1555-04284	70	G
01300E	7625S	1535-05593	100	GGGG
01244E	7519S	1556-06153	0	GPGP
01235E	0259N	1551-08501	80	PGGG
01234E	7925S	1542-04572	0	PPP
01224E	7829S	1547-05253	0	PPPP
01211E	7633S	1554-06043	10	GGG
01157E	7734S	1551-05475	90	P PP
01142E	1843S	1530-08400	80	PPGG
01128E	7954S	1556-04342	30	P
01121E	2010S	1530-08402	80	PPGG
01058E	7829S	1548-05311	100	PPPP
01057E	7523S	1539-06215	50	PGGG

KEYS: CLOUD COVER % ..... 0 TO 100 = % CLOUD COVER. ** = NO CLOUD DATA AVAILABLE.
IMAGE QUALITY ..... BLANKS=BAND NOT PRESENT/REQUESTED. R=RECYCLED. G=GOOD. F=FAIR BUT USABLE. P=POOR.

COORDINATE LISTING
STANDARD CATALOG FOR NON-US
FROM 02/01/74 TO 02/28/74

PRINCIPAL PT. OF IMAGE LONG	LAT	OBSERVATION ID	CC %	QUALITY RBV MSS 12345678	PRINCIPAL PT. OF IMAGE LONG	LAT	OBSERVATION ID	CC %	QUALITY RBV MSS 12345678	PRINCIPAL PT. OF IMAGE LONG	LAT	OBSERVATION ID	CC %	QUALITY RBV MSS 12345678
01022E	7920S	1544-05084	80	PGGP	00307E	1132N	1541-09340	60	PPPP	00225W	8002S	1548-05320	100	PPPP
01020E	7624S	1555-06101	20	PGGG	00247E	1005N	1541-09342	20	PPPG	00234W	2313N	1547-10045	100	PPPG
00916E	7634S	1556-06155	20	GGGG	00245E	1601N	1542-09382	90	PGGP	00235W	1727N	1546-10005	80	PPPP
00901E	7735S	1553-05591	70	GGGG	00226E	0839N	1541-09345	20	PPPP	00239W	3314N	1549-10132	0	GGGG
00859E	7920S	1545-05143	10	PPPP	00223E	2018N	1543-09425	0	PGPP	00242W	3731N	1550-10174	0	GGGG
00848E	7736S	1535-05595	100	GGGG	00223E	1434N	1542-09385	60	PPGP	00254W	7922S	1535-06004	100	GGGG
00757E	0127N	1554-09074	100	GGGG	00210E	7832S	1554-06052	70	GGG	00256W	1601N	1546-10011	70	PPPP
00749E	7832S	1550-05423	100	PPPP	00206E	0712N	1541-09351	10	PGPP	00257W	2146N	1547-10051	100	PPPP
00735E	7920S	1546-05201	100	P P	00202E	1851N	1543-09432	0	PGP	00318W	1434N	1546-10014	30	PPP
00733E	7735S	1554-06045	40	GGP	00202E	1308N	1542-09391	70	PPPP	00319W	2020N	1547-10054	100	PPPG
00732E	0001S	1536-09085	80	PP G	00151E	7951S	1545-05145	40	PPPP	00339W	1306N	1546-10020	20	PP
00723E	1717N	1539-09205	0	GGPP	00145E	0545N	1541-09354	60	P P	00341W	1854N	1547-10060	100	PPPP
00712E	0129S	1536-09091	70	GP G	00142E	1141N	1542-09394	100	PPPP	00346W	7300S	1554-07463	90	GGGG
00701E	7628S	1539-06222	60	PPGP	00141E	1724N	1543-09434	0	PGPP	00402W	1727N	1547-10063	90	PPPP
00653E	0256S	1536-09094	90	PP G	00133E	7922S	1550-05430	100	GPPP	00405W	7921S	1554-06054	40	GGP
00635E	7830S	1551-05481	100	P PP	00125E	0419N	1541-09360	100	PP P	00423W	1600N	1547-10065	0	GPPG
00633E	0423S	1536-09100	90	PG G	00121E	1014N	1542-09400	100	PPPP	00424W	8004S	1531-05382	100	PPGP
00628E	6755S	1553-07391	80	GGGG	00120E	1558N	1543-09441	40	PPPP	00437W	3605N	1551-10235	30	PGGG
00610E	7920S	1547-05255	0	PPPP	00108E	7029S	1554-07454	60	PPGG	00443W	7307S	1555-07521	30	GGGG
00606E	7735S	1555-06104	40	GGGG	00100E	0847N	1542-09403	100	PPPP	00444W	1433N	1547-10072	0	PGPP
00558E	1131N	1539-09223	0	GPPP	00058E	1431N	1543-09443	40	GPPP	00505W	3439N	1551-10242	20	GGGG
00557E	1717N	1540-09264	0	PPP	00040E	0720N	1542-09405	100	PPPP	00505W	1306N	1547-10074	10	PGGG
00537E	1004N	1539-09230	0	PPPP	00025E	7911S	1551-05484	100	P PP	00513W	7411S	1553-07411	90	GGGG
00518E	8006S	1542-04575	20	PPPP	00025E	8002S	1546-05203	100	P P	00526W	1140N	1547-10081	10	PGPG
00453E	1257N	1540-09275	0	PPPP	00019E	0553N	1542-09412	90	P PP	00531W	3312N	1551-10244	0	GGGG
00444E	7920S	1548-05313	100	PPPP	00016E	7145S	1553-07402	0	GPPP	00539W	8003S	1550-05432	100	GPPP
00439E	6913S	1553-07393	90	GGPG	00010E	7037S	1555-07512	80	GPGG	00547W	1013N	1547-10083	0	PGGP
00438E	7736S	1556-06162	30	GGGG	00045W	7832S	1556-06164	50	GGGG	00557W	3146N	1551-10251	0	GGGG
00433E	8002S	1543-05033	0	GG	00058W	8001S	1547-05262	0	PPPP	00607W	0846N	1547-10090	0	P GG
00432E	1131N	1540-09282	0	PPPP	00110W	7146S	1554-07461	70	GGGG	00610W	2017N	1549-10170	100	PPPP
00431E	1719N	1541-09322	50	PGGG	00112W	7836S	1538-06172	90	PP P	00622W	3020N	1551-10253	0	GGGG
00415E	7739S	1538-06170	80	PPPP	00131W	2146N	1546-09593	100	PPPP	00627W	0719N	1547-10092	0	PPGG
00411E	1005N	1540-09284	0	PPPP	00152W	2019N	1546-10000	90	P PP	00631W	1851N	1549-10173	100	PPGG
00410E	1552N	1541-09324	80	GPGG	00207W	7153S	1555-07515	70	GPGG	00644W	7953S	1551-05490	100	P PP
00348E	1426N	1541-09331	100	GPGG	00211W	2438N	1547-10042	0	PPPP	00646W	2854N	1551-10260	0	GGGG
00327E	1259N	1541-09333	100	GPPG	00213W	3440N	1549-10125	10	GGGG	00653W	1724N	1549-10175	50	PPGG
00323E	7833S	1535-06002	100	GGGG	00214W	1853N	1546-10002	100	PPPP	00701W	7922S	1556-06171	30	GGGG
00312E	8002S	1544-05091	100	PPPG	00221W	7300S	1553-07405	20	GGPG	00710W	2728N	1551-10262	0	GGGG

KEYS: CLOUD COVER % ..... 0 TO 100 = % CLOUD COVER. ** = NO CLOUD DATA AVAILABLE.
IMAGE QUALITY ..... BLANKS=BAND NOT PRESENT/REQUESTED. R=RECYCLED. G=GOOD. F=FAIR BUT USABLE. P=POOR.

COORDINATE LISTING
STANDARD CATALOG FOR NON-US
FROM 02/01/74 TO 02/28/74

PRINCIPAL PT. OF IMAGE LONG	LAT	OBSERVATION ID	CC %	QUALITY RBV MSS 12345678	PRINCIPAL PT. OF IMAGE LONG	LAT	OBSERVATION ID	CC %	QUALITY RBV MSS 12345678	PRINCIPAL PT. OF IMAGE LONG	LAT	OBSERVATION ID	CC %	QUALITY RBV MSS 12345678
00714W	1558N	1549-10182	40	PPGP	01316W	0843N	1552-10373	0	PP	04311W	0838S	1534-12262	20	GP P
00732W	7925S	1538-06175	60	PPPP	01336W	0716N	1552-10375	0	P	04331W	1552S	1533-12225	40	PG G
00733W	2602N	1551-10265	0	GPGG	01344W	1259N	1535-10423	90	PPPP	04332W	1005S	1534-12265	10	PG G
00733W	0845N	1548-10144	0	PPPP	01401W	1136N	1553-10422	10	PPP	04352W	1718S	1533-12231	70	GG G
00735W	1431N	1549-10184	20	PPGG	01405W	1132N	1535-10430	100	GPPP	04353W	1131S	1534-12271	20	PG G
00737W	2558N	1533-10272	100	GPGP	01414W	8004S	1556-06173	20	GGGG	04413W	1257S	1534-12274	10	GG G
00756W	2436N	1551-10271	0	GPGP	01426W	1006N	1535-10432	90	PPPP	04414W	1845S	1533-12234	80	GG G
00756W	1305N	1549-10191	20	PPGP	01442W	0842N	1553-10431	10	P PP	04434W	1423S	1534-12280	30	PG G
00812W	7410S	1555-07524	60	GGGG	01443W	7304S	1544-08325	30	GPPP	04435W	2010S	1533-12240	80	GG G
00817W	1138N	1549-10193	10	GPGP	01447W	0839N	1535-10435	90	GPPP	04441W	7628S	1539-09485	0	GPGG
00819W	2309N	1551-10274	20	PGGG	01448W	8006S	1538-06181	80	PPPP	04455W	1550S	1534-12283	70	GG G
00838W	1012N	1549-10200	30	PPPP	01452W	7830S	1548-07142	20	PGGG	04457W	2136S	1533-12243	80	GG G
00854W	3603N	1554-10410	80	PGPP	01506W	7634S	1555-07533	90	GGGG	04517W	1715S	1534-12285	80	GG G
00858W	0845N	1549-10202	10	PPPP	01547W	1008N	1554-10483	10	GGGG	04520W	2303S	1533-12245	50	GP P
00919W	0718N	1549-10205	10	PPGP	01741W	7416S	1544-08331	50	PPPG	04539W	1843S	1534-12292	90	GG G
00921W	3437N	1554-10412	80	GPGG	01825W	1717N	1539-11041	30	PGGP	04539W	2430S	1551-12244	40	PPPG
00926W	3430N	1536-10420	70	PP P	01944W	7736S	1555-07535	70	GGGP	04542W	2430S	1533-12252	40	GP
00939W	0551N	1549-10211	20	PPPP	02106W	7920S	1548-07145	30	PPPP	04601W	2010S	1534-12294	100	PG G
01000W	0424N	1549-10214	30	PPPP	02400W	8002S	1545-06581	50	PPPP	04602W	2555S	1551-12250	40	PPPP
01006W	2142N	1552-10334	20	GGG	02816W	7952S	1548-07151	20	PPPG	04605W	2557S	1533-12254	70	GGP
01007W	8004S	1535-06011	100	GGGG	04004W	0126S	1533-12184	70	PGG	04846W	5141N	1550-13401	100	PPP
01009W	2136N	1534-10342	100	GGGG	04024W	0252S	1533-12190	70	PP	04849W	7739S	1539-09491	20	PPGG
01024W	0844N	1550-10260	0	PPPG	04030W	0254N	1534-12230	90	GPP	04927W	5017N	1550-13403	100	PPPP
01027W	2017N	1552-10341	.0	GGG	04044W	0419S	1533-12193	70	GG G	04936W	5258N	1533-13460	90	P
01031W	2009N	1534-10345	100	GGGG	04050W	0127N	1534-12233	100	PPGP	05006W	4852N	1550-13410	100	PPPP
01044W	0717N	1550-10263	0	PPPG	04105W	0545S	1533-12195	60	GG P	05010W	5141N	1551-13455	90	P PP
01049W	1851N	1552-10343	0	GGG	04110W	0001N	1534-12235	100	PGP	05018W	5134N	1533-13463	90	PP G
01110W	1723N	1552-10350	0	GGGG	04126W	0712S	1533-12202	70	GG P	05043W	4727N	1550-13412	100	PPPP
01116W	8003S	1554-06061	40	PGGP	04130W	0125S	1534-12242	90	PGG	05051W	5016N	1551-13461	90	PPPP
01132W	1557N	1552-10352	0	GGGP	04146W	0839S	1533-12204	70	GG G	05052W	5308N	1552-13510	100	GGGG
01136W	7518S	1555-07530	80	PGGG	04150W	0252S	1534-12244	90	GG G	05059W	5010N	1533-13465	90	PP P
01153W	1430N	1552-10355	0	GGGP	04207W	1006S	1533-12211	20	GP G	05106W	5251N	1534-13515	100	GP
01207W	7150S	1544-08322	30	GPPP	04210W	0418S	1534-12251	40	PG G	05112W	7623S	1544-10172	70	PPPP
01211W	0716N	1551-10321	30	PPPP	04227W	1133S	1533-12213	20	PP G	05114W	7735S	1559-10000	40	GGGG
01214W	1303N	1552-10361	0	GGGP	04230W	0545S	1534-12253	80	GG G	05118W	4602N	1550-13415	100	PPPP
01231W	0549N	1551-10324	30	PPPP	04248W	1259S	1533-12220	30	PG G	05130W	4852N	1551-13464	80	PPPG
01235W	1137N	1552-10364	0	GGGP	04250W	0711S	1534-12260	70	PP P	05135W	5144N	1552-13513	100	GGGG
01256W	1010N	1552-10370	10	GGGP	04309W	1426S	1533-12222	80	PG G	05137W	4845N	1533-13472	70	PP P

KEYS: CLOUD COVER % ..... 0 TO 100 = % CLOUD COVER. ** = NO CLOUD DATA AVAILABLE.
IMAGE QUALITY ..... BLANKS=BAND NOT PRESENT/REQUESTED. R=RECYCLED. G=GOOD. F=FAIR BUT USABLE. P=POOR.

STANDARD CATALOG FOR NON-US
FROM 02/01/74 TO 02/28/74

PRINCIPAL PT. OF IMAGE LONG	LAT	OBSERVATION ID	CC %	QUALITY RBV MSS 12345678
05140W	5422N	1535-13570	70	GGGG
05148W	5127N	1534-13521	90	PP P
05151W	4437N	1550-13421	100	PPPP
05208W	4727N	1551-13470	70	PPPP
05211W	2725S	1537-12490	50	PPPP
05214W	4720N	1533-13474	20	PP P
05215W	5019N	1552-13515	70	GGGG
05219W	5308N	1553-13565	40	GGGG
05224W	4312N	1550-13424	80	PPPP
05225W	5258N	1535-13573	80	GGGG
05228W	5002N	1534-13524	80	G P
05235W	2851S	1537-12492	60	GPPP
05243W	4601N	1551-13473	100	PPPP
05255W	4854N	1552-13522	60	GGGG
05255W	4146N	1550-13430	30	PPPP
05259W	5431N	1554-14020	80	GGG
05300W	3016S	1537-12495	30	PGPP
05302W	5143N	1553-13571	10	PGPG
05305W	4837N	1534-13530	90	P P
05309W	5422N	1536-14024	90	PPPP
05309W	5133N	1535-13575	90	GPGG
05317W	4436N	1551-13475	100	PPPP
05325W	3141S	1537-12501	20	PGPP
05332W	4730N	1552-13524	40	GGGP
05342W	5018N	1553-13574	50	PPGP
05342W	4713N	1534-13533	100	P P
05345W	5307N	1554-14023	10	GGG
05346W	5544N	1537-14080	100	PPPP
05349W	4311N	1551-13482	100	PPPP
05350W	5009N	1535-13582	100	GGGG
05352W	3309S	1537-12504	30	PGPG
05354W	5259N	1536-14031	90	PPPP
05407W	4604N	1552-13531	70	GGGG
05417W	4548N	1534-13535	80	P P
05417W	3435S	1537-12510	10	PPPG
05417W	7836S	1539-09494	10	GPPP
05420W	4854N	1553-13580	60	PPGP
05421W	4146N	1551-13484	100	PPPP

PRINCIPAL PT. OF IMAGE LONG	LAT	OBSERVATION ID	CC %	QUALITY RBV MSS 12345678
05428W	4844N	1535-13584	70	GGGG
05429W	5142N	1554-14025	10	GGG
05434W	5421N	1537-14083	80	PGGP
05436W	5134N	1536-14033	70	PPPP
05436W	7923S	1535-09271	10	PPPP
05441W	4439N	1552-13533	60	GGGG
05444W	3603S	1537-12513	10	PPGG
05451W	4423N	1534-13542	90	P
05458W	4729N	1553-13583	70	PPPP
05505W	4720N	1535-13591	70	GGGG
05510W	5545N	1538-14134	90	GPPP
05510W	5017N	1554-14032	30	GGG
05515W	4314N	1552-13540	20	PPPP
05517W	5010N	1536-14040	60	PPPP
05519W	5257N	1537-14085	40	PPPG
05523W	4258N	1534-13544	100	P
05532W	7734S	1544-10174	90	PPPP
05533W	4604N	1553-13585	90	PPPP
05540W	4555N	1535-13593	100	GGGG
05546W	4149N	1552-13542	50	GPGG
05548W	4853N	1554-14034	80	GGG
05554W	4133N	1534-13551	90	P
05555W	4845N	1536-14042	20	PPPP
05557W	5421N	1538-14141	30	PPPP
05601W	5133N	1537-14092	10	PGGG
05607W	4439N	1553-13592	90	PPPP
05614W	4429N	1535-14000	100	GGGG
05625W	4728N	1554-14041	40	GGG
05628W	5557N	1557-14184	50	GGGP
05632W	4720N	1536-14045	50	PPPP
05636W	5547N	1539-14193	80	P PP
05637W	7832S	1559-10002	10	GGGP
05640W	4314N	1553-13594	80	PPGP
05642W	5257N	1538-14143	0	PPPP
05642W	5008N	1537-14094	30	PGGP
05647W	4304N	1535-14002	100	GGGG
05656W	7734S	1545-10232	30	PPPP
05700W	4603N	1554-14043	70	GGG

PRINCIPAL PT. OF IMAGE LONG	LAT	OBSERVATION ID	CC %	QUALITY RBV MSS 12345678
05704W	8002S	1550-09095	100	PPPG
05708W	4555N	1536-14051	90	PPPP
05712W	4149N	1553-14001	80	PPPP
05714W	7625S	1530-10404	90	PPPG
05715W	5433N	1557-14191	30	GGGG
05719W	4138N	1535-14005	100	GGGG
05721W	4843N	1537-14101	40	PPPP
05724W	5423N	1539-14195	20	PPPP
05725W	5133N	1538-14150	20	PPPP
05734W	4438N	1554-14050	30	GGG
05741W	4430N	1536-14054	90	PPPP
05758W	4718N	1537-14103	40	PPP
05801W	5309N	1557-14193	10	GGGG
05803W	5545N	1540-14251	70	GPGG
05806W	5009N	1538-14152	60	PPGP
05806W	4313N	1554-14052	30	GGG
05810W	5259N	1539-14202	10	PPPP
05814W	4305N	1536-14060	90	PPPP
05833W	4554N	1537-14110	50	PPPP
05836W	3440S	1540-13081	10	PPPP
05838W	4148N	1554-14055	20	GGG
05844W	5144N	1557-14200	20	GGGG
05845W	4844N	1538-14155	80	PPPP
05845W	4140N	1536-14063	90	PPPP
05850W	5421N	1540-14253	20	GGGG
05852W	5135N	1539-14204	20	PPPP
05903W	3604S	1540-13083	10	PPPP
05907W	4428N	1537-14112	100	GPPG
05922W	4719N	1538-14161	80	PPPP
05925W	5019N	1557-14202	10	GGGG
05927W	5546N	1541-14305	100	PP
05933W	5010N	1539-14211	30	PPPP
05936W	5257N	1540-14260	0	GGGG
05939W	4303N	1537-14115	100	PPPP
05957W	4555N	1538-14164	100	PPPP
06003W	4855N	1557-14205	50	PGGP
06010W	4138N	1537-14121	100	PPPP
06011W	4846N	1539-14213	90	PPPP

KEYS: CLOUD COVER % ..... 0 TO 100 = % CLOUD COVER. ** = NO CLOUD DATA AVAILABLE.
IMAGE QUALITY ..... BLANKS=BAND NOT PRESENT/REQUESTED. R=RECYCLED. G=GOOD. F=FAIR BUT USABLE. P=POOR.

STANDARD CATALOG FOR NON-US
FROM 02/01/74 TO 02/28/74

PRINCIPAL PT. OF IMAGE LONG	LAT	OBSERVATION ID	CC %	QUALITY RBV MSS 12345678
06015W	5422N	1541-14312	70	PP
06018W	5132N	1540-14262	0	GGGG
06030W	4430N	1538-14170	90	PPPP
06037W	7925S	1539-09500	0	PGGP
06040W	4730N	1557-14211	60	GGGG
06048W	4721N	1539-14220	90	PPP
06055W	7831S	1544-10181	90	PPPP
06059W	5008N	1540-14265	30	GGGG
06101W	5258N	1541-14314	70	PP
06103W	4305N	1538-14173	80	PPPP
06116W	4605N	1557-14214	30	GGGG
06123W	4556N	1539-14222	60	PPPP
06127W	7735S	1530-10411	100	PPGG
06134W	4139N	1538-14175	70	PPPP
06134W	7414S	1538-11253	0	PPGP
06137W	4843N	1540-14271	90	GGGG
06138W	5431N	1542-14370	100	PPP
06145W	5134N	1541-14321	70	PP
06150W	4440N	1557-14220	40	GGGP
06150W	8004S	1535-09274	10	PPPP
06157W	4431N	1539-14225	60	PPPP
06214W	4719N	1540-14274	100	GGGG
06219W	7830S	1545-10235	20	PPPP
06223W	4315N	1557-14223	20	GGPG
06225W	5307N	1542-14372	20	PPGP
06225W	5009N	1541-14323	60	PP
06229W	4306N	1539-14231	90	PPPP
06240W	7734S	1549-10461	0	PPPP
06250W	4554N	1540-14280	20	GGGG
06253W	7922S	1559-10005	0	GGGP
06255W	4149N	1557-14225	10	PPPG
06301W	4140N	1539-14234	90	PPPP
06304W	4845N	1541-14330	40	PG
06306W	5433N	1543-14424	30	PPGG
06309W	5142N	1542-14375	30	PPPG
06324W	4429N	1540-14283	70	GGGG
06342W	5556N	1544-14475	70	PPPP
06343W	5017N	1560-14373	40	GGGG
06350W	5017N	1542-14381	50	PPPG
06351W	5308N	1543-14430	30	PPGP
06357W	4303N	1540-14285	100	GGGG
06408W	7734S	1550-10515	90	PPPP
06416W	4555N	1541-14335	40	P
06421W	4853N	1560-14375	60	GGGG
06428W	4138N	1540-14292	100	GGGG
06429W	4852N	1542-14384	60	PPGG
06430W	5432N	1544-14482	20	PGPP
06434W	5144N	1543-14433	10	GPGP
06450W	4430N	1541-14341	90	P
06456W	0253N	1533-14004	70	GP G
06457W	7522S	1538-11260	0	PGGP
06513W	5553N	1545-14534	0	PPPP
06513W	5019N	1543-14435	60	GPGG
06516W	0126N	1533-14010	60	PG G
06517W	5308N	1544-14484	20	GGGG
06521W	6237S	1535-12480	90	PPPP
06522W	4304N	1541-14344	100	PPP
06529W	7411S	1559-11420	100	GGGG
06533W	7258S	1543-11534	100	PPPG
06536W	0000N	1539-14013	70	GG G
06552W	4854N	1543-14442	70	GGGG
06553W	4139N	1541-14350	90	PPP
06555W	0127S	1533-14015	70	GG G
06600W	5429N	1545-14540	40	PPPP
06600W	5143N	1544-14491	0	PPGG
06615W	0252S	1533-14022	80	PG G
06634W	5554N	1546-14592	0	PPPP
06636W	0420S	1533-14024	80	GP G
06636W	6358S	1535-12482	80	GPPP
06640W	5018N	1544-14493	0	GGGG
06644W	5306N	1545-14543	40	PPPP
06651W	1841N	1537-14185	40	GGGG
06651W	7832S	1530-10413	100	PPGG
06656W	0546S	1533-14031	100	GG G
06710W	7921S	1544-10183	90	PPPP
06712W	4147N	1560-14400	90	GGGG
06716W	0713S	1533-14033	100	GG G
06718W	4147N	1542-14404	90	PPPP
06719W	4853N	1544-14500	20	GPPG
06721W	5430N	1546-14594	0	PPPP
06725W	5142N	1545-14545	90	PPPP
06734W	6525S	1535-12485	80	PPPP
06736W	0839S	1533-14040	100	GG G
06742W	4022N	1560-14402	90	GGGG
06749W	4021N	1542-14411	60	PPP
06753W	8006S	1539-09503	0	PPPP
06756W	5554N	1547-15050	90	GPGG
06757W	1005S	1533-14042	100	GG G
06759W	6358S	1536-12540	20	PG G
06803W	7831S	1549-10464	0	PPPP
06805W	5017N	1545-14552	90	PPPP
06806W	4838S	1543-13292	0	PGGG
06807W	5306N	1546-15001	10	PGPP
06811W	3856N	1560-14405	90	GGGG
06818W	1131S	1533-14045	100	GG P
06834W	7410S	1543-11540	0	PPPG
06834W	7921S	1545-10241	40	PPPP
06839W	1258S	1533-14051	100	GG P
06844W	5430N	1547-15053	90	GPGG
06844W	4853N	1545-14554	90	PPPP
06851W	5142N	1546-15003	0	PPPP
06851W	7518S	1559-11422	70	GPGG
06853W	7627S	1538-11262	0	PGPP
06900W	1426S	1533-14054	100	GG G
06903W	6645S	1535-12491	70	PPGP
06917W	2019N	1557-14291	40	GGGG
06919W	6517S	1536-12543	20	P GP
06930W	5306N	1547-15055	100	GPGG
06931W	5017N	1546-15010	0	PPPP
06931W	7831S	1550-10522	90	PPPP
06939W	1852N	1557-14293	90	GPGG
06941W	3857N	1543-14471	100	PGGG
06955W	7410S	1544-11594	100	PGPP
07000W	1725N	1557-14300	30	GGGG

KEYS: CLOUD COVER % ..... 0 TO 100 = % CLOUD COVER. ** = NO CLOUD DATA AVAILABLE.
IMAGE QUALITY ..... BLANKS=BAND NOT PRESENT/REQUESTED. R=RECYCLED. G=GOOD. F=FAIR BUT USABLE. P=POOR.

COORDINATE LISTING
STANDARD CATALOG FOR NON-US
FROM 02/01/74 TO 02/28/74

PRINCIPAL PT. OF IMAGE LONG	PRINCIPAL PT. OF IMAGE LAT	OBSERVATION ID	CC %	QUALITY RBV MSS 12345678
07005W	8003S	1559-10011	20	GPGP
07010W	4853N	1546-15012	0	PPPG
07010W	3732N	1543-14474	100	PGGG
07014W	5141N	1547-15062	100	GGGG
07020W	1558N	1557-14302	40	PPPP
07037W	3606N	1543-14480	80	PGGG
07041W	1432N	1557-14305	40	GPPG
07049W	6522S	1537-13001	90	PPGP
07049W	6638S	1536-12545	40	PPPP
07050W	2722S	1550-14030	60	PGPP
07055W	5017N	1547-15064	100	PGGG
07102W	1306N	1557-14311	40	PPPG
07108W	6758S	1535-12494	30	PPGP
07114W	2848S	1550-14033	20	GGPG
07134W	4852N	1547-15071	100	PGGP
07149W	5423N	1531-15173	0	GPGG
07154W	7518S	1543-11543	0	PPPP
07217W	6641S	1537-13004	100	GPGP
07223W	5018N	1548-15122	100	GPPG
07228W	6757S	1536-12552	60	P PP
07228W	7634S	1559-11425	20	GPGP
07230W	3441N	1544-14541	90	PPGP
07234W	5259N	1531-15175	0	GPGG
07254W	1847S	1535-14182	40	PPPP
07257W	3316N	1544-14543	70	PPPP
07258W	6915S	1535-12500	0	PPPP
07302W	4853N	1548-15125	100	PPGG
07306W	7738S	1538-11265	80	PPGP
07308W	7922S	1530-10420	100	PPPG
07313W	7518S	1544-12001	100	PPPP
07316W	5135N	1531-15182	20	GPGG
07322W	3149N	1544-14550	90	PPPP
07333W	1551S	1554-14223	60	GGGG
07337W	2016N	1542-14470	0	PGGG
07337W	1554S	1536-14231	100	PP
07349W	5017N	1549-15181	100	P P
07357W	5010N	1531-15184	30	GPGG
07357W	6759S	1537-13010	90	PGPP
07359W	1850N	1542-14472	10	PGPP
07418W	7921S	1549-10470	0	PPPP
07419W	6916S	1536-12554	70	P PP
07421W	1724N	1542-14475	20	GPGG
07422W	8002S	1544-10190	100	PPPP
07428W	4853N	1549-15183	100	P PP
07442W	1430S	1537-14283	60	PPPG
07503W	1556S	1537-14285	70	PPGP
07513W	5017N	1550-15235	90	PGGG
07513W	3019N	1545-15011	20	PPPP
07522W	0712N	1541-14450	50	PPGP
07537W	2853N	1545-15013	0	PPPP
07545W	8002S	1545-10244	40	PPPP
07546W	1302S	1538-14334	70	PPPG
07546W	7921S	1550-10524	90	PPPP
07548W	6918S	1537-13013	80	PGGG
07549W	7624S	1543-11545	0	PPPG
07601W	2727N	1545-15020	0	PPPP
07606W	2145N	1544-14575	20	PGPP
07607W	1429S	1538-14341	40	PGGG
07609W	5134N	1533-15294	50	G
07622W	7033S	1536-12561	90	P PP
07636W	5556N	1553-15391	0	PPPP
07649W	5010N	1533-15301	40	G PG
07706W	7736S	1559-11431	20	GGGP
07708W	1258S	1557-14384	40	GPPG
07708W	7624S	1544-12003	30	PPPP
07723W	5432N	1553-15394	0	GPPG
07726W	7739S	1541-11435	60	PPPG
07727W	2728N	1546-15074	40	PPPP
07734W	5136N	1534-15352	10	PGGP
07750W	2601N	1546-15080	40	PPPP
07752W	7034S	1537-13015	80	PPGP
07802W	5555N	1554-15445	10	G GG
07808W	5308N	1553-15400	0	GPGG
07813W	2435N	1546-15083	30	PPPP
07814W	5011N	1534-15355	10	PPGP
07832W	7834S	1538-11271	80	PGPP
07836W	5718N	1555-15501	10	PG G
07836W	2309N	1546-15085	40	PPPP
07841W	7149S	1536-12563	10	PPP
07850W	5431N	1554-15452	10	G GG
07851W	5143N	1553-15403	10	PGP
07927W	5554N	1555-15504	10	PGGG
07932W	5018N	1553-15405	50	PPPP
07935W	5306N	1554-15454	20	G GG
08000W	7735S	1543-11552	0	PPPG
08004W	1723N	1546-15103	30	PPPP
08012W	7150S	1537-13022	10	PGGG
08016W	5431N	1555-15510	10	GGGG
08018W	5142N	1554-15461	10	P GG
08021W	8003S	1530-10422	100	PPPP
08025W	1558N	1546-15110	30	PPPP
08028W	5134N	1536-15465	10	PPPG
08047W	1431N	1546-15112	50	PPPP
08059W	5018N	1554-15463	10	G GG
08101W	5306N	1555-15513	20	GGGG
08101W	7632S	1547-12174	100	PPPP
08107W	5010N	1536-15471	0	PGGG
08108W	1305N	1546-15115	50	PPPP
08118W	7302S	1536-12570	30	PP
08124W	7735S	1544-12010	90	PPPG
08128W	2309N	1548-15202	40	PPPP
08128W	1138N	1546-15121	30	PPPP
08129W	8002S	1549-10473	0	PPPP
08144W	5142N	1555-15515	30	GGGG
08149W	1011N	1546-15124	30	PPPP
08150W	2143N	1548-15204	40	PPPP
08209W	0844N	1546-15130	40	PPPP
08212W	2016N	1548-15211	70	PPPP
08224W	5017N	1555-15522	20	GGGG
08227W	5548N	1539-16024	0	PGPP
08233W	5007N	1537-15530	10	PPPP
08233W	1849N	1548-15213	70	PPPP
08253W	7835S	1541-11442	50	PGGP
08255W	1723N	1548-15220	70	PPPP

KEYS: CLOUD COVER % ..... 0 TO 100 = % CLOUD COVER. ** = NO CLOUD DATA AVAILABLE.
IMAGE QUALITY ..... BLANKS=BAND NOT PRESENT/REQUESTED. R=RECYCLED. G=GOOD. F=FAIR BUT USABLE. P=POOR.

COORDINATE LISTING
STANDARD CATALOG FOR NON-US
FROM 02/01/74 TO 02/28/74

PRINCIPAL PT. OF IMAGE LONG	LAT	OBSERVATION ID	CC %	QUALITY RBV MSS 12345678
08257W	8003S	1550-10531	90	PPPP
08315W	5423N	1539-16031	0	PPGG
08316W	5134N	1538-15581	0	G
08316W	1556N	1548-15222	70	PPPP
08338W	1430N	1548-15225	80	PPPP
08357W	5009N	1538-15584	0	PGPP
08359W	1303N	1548-15231	90	PPPP
08400W	5259N	1539-16033	0	GGGP
08420W	1137N	1548-15234	90	PPPP
08420W	7413S	1536-12572	90	PP
08421W	2309N	1550-15314	10	PPPP
08440W	1010N	1548-15240	60	PPPP
08443W	5135N	1539-16040	0	GPGP
08443W	2143N	1550-15321	20	PGPP
08451W	7924S	1538-11274	10	PGPP
08501W	0844N	1548-15243	50	PPPP
08505W	2016N	1550-15323	20	GPPG
08518W	5546N	1541-16141	50	PPPP
08524W	5010N	1539-16042	0	GGGG
08524W	7832S	1543-11554	0	PPPG
08527W	1850N	1550-15330	20	GPGG
08538W	7734S	1547-12180	90	PPPP
08549W	1723N	1550-15332	50	PGGG
08607W	5422N	1541-16143	0	PGPG
08611W	5133N	1540-16094	100	PGGP
08643W	5554N	1542-16195	10	PPPP
08647W	7831S	1544-12012	40	GPPG
08652W	5258N	1541-16150	20	GPPP
08652W	5008N	1540-16100	100	PGPP
08713W	2311N	1552-15431	70	PPGP
08718W	7922S	1558-11382	40	GGGG
08725W	7414S	1538-13085	100	PPPG
08731W	5430N	1542-16201	0	PPPG
08734W	5134N	1541-16152	50	GPPP
08736W	2144N	1552-15433	80	GPGG
08758W	2018N	1552-15440	80	PPGG
08804W	5555N	1543-16253	0	PPPG
08815W	5009N	1541-16155	20	PGPP

PRINCIPAL PT. OF IMAGE LONG	LAT	OBSERVATION ID	CC %	QUALITY RBV MSS 12345678
08816W	5306N	1542-16204	0	PPPG
08819W	1851N	1552-15442	90	GGGP
08819W	7410S	1557-13135	60	GPGG
08840W	1724N	1552-15445	90	GPGG
08853W	5431N	1543-16255	0	PPPP
08855W	5142N	1560-16202	10	GPGG
08858W	5141N	1542-16210	0	GPPP
08901W	1558N	1552-15451	90	GPGG
08906W	2136N	1535-15495	20	PPPP
08913W	7924S	1541-11444	80	PPGG
08922W	1431N	1552-15454	50	GGGG
08927W	2010N	1535-15502	70	GPPP
08932W	5557N	1544-16311	50	PPPG
08935W	5017N	1560-16205	10	GGGG
08938W	5307N	1543-16262	0	PPPP
08939W	5017N	1542-16213	0	PPPP
08948W	1844N	1535-15504	80	GPPP
09004W	2309N	1554-15543	40	PGGG
09020W	5433N	1544-16314	40	PPPG
09020W	5143N	1543-16264	80	PPPP
09026W	2142N	1554-15545	20	GGGP
09046W	7522S	1538-13091	100	PPPG
09048W	2016N	1554-15552	70	GGGG
09059W	5553N	1545-16365	90	PPPP
09101W	5019N	1543-16271	100	PPPP
09101W	7831S	1547-12183	90	PGPP
09105W	5308N	1544-16320	70	PPPP
09110W	1849N	1554-15554	80	GGGG
09126W	7528S	1557-13141	20	GGGP
09131W	1723N	1554-15561	70	GGGG
09140W	7922S	1543-11561	20	PPPG
09147W	5430N	1545-16372	90	PPPP
09148W	5144N	1544-16323	80	PPPP
09152W	1556N	1554-15563	30	GGGG
09206W	8005S	1538-11280	10	PPPP
09214W	1430N	1554-15570	40	GPGG
09228W	5020N	1544-16325	90	PPP
09232W	5306N	1545-16374	90	PPPP

PRINCIPAL PT. OF IMAGE LONG	LAT	OBSERVATION ID	CC %	QUALITY RBV MSS 12345678
09235W	1304N	1554-15572	60	GGGG
09240W	7408S	1542-13313	10	PPPP
09303W	7921S	1544-12015	70	PPG
09315W	5141N	1545-16381	80	PPPP
09336W	7524S	1540-13204	100	PPPP
09355W	5017N	1545-16383	80	PPPP
09411W	7407S	1543-13372	10	PPPP
09431W	7953S	1558-11384	20	PGGG
09443W	7627S	1538-13094	30	PPPP
09525W	7634S	1557-13144	0	GPGP
09528W	7407S	1544-13430	40	PG G
09600W	7517S	1542-13320	10	PPPP
09628W	8005S	1541-11451	90	PPGG
09645W	5018N	1547-16500	80	PGP
09655W	2426N	1541-16232	50	PPPP
09730W	7516S	1543-13374	30	PPPP
09734W	1557N	1558-16192	10	PGGG
09734W	7628S	1540-13210	100	PPPP
09755W	1431N	1558-16195	20	GGGG
09813W	5017N	1548-16554	80	GG G
09819W	2435N	1542-16290	10	PPPG
09848W	7516S	1544-13432	50	PG P
09853W	8003S	1543-11563	80	PPPP
09857W	7739S	1538-13100	10	PPPP
09906W	5134N	1531-17013	20	P GG
09906W	1550N	1541-16255	20	PGPG
09940W	5018N	1549-17012	80	P PP
09943W	2437N	1543-16344	20	GGGP
10003W	7736S	1557-13150	20	GPGP
10015W	8003S	1544-12021	80	PPPG
10031W	1558N	1542-16313	10	PPGP
10107W	5017N	1550-17070	100	P PP
10155W	7740S	1540-13213	100	PPP
10243W	7621S	1544-13435	10	PGPG
10358W	5307N	1553-17232	70	G G
10424W	7835S	1538-13103	70	PPPP
10441W	5143N	1553-17234	100	G G
10505W	0846N	1544-16450	60	PGPG

KEYS: CLOUD COVER % ..... 0 TO 100 = % CLOUD COVER. ** = NO CLOUD DATA AVAILABLE.
IMAGE QUALITY ..... BLANKS=BAND NOT PRESENT/REQUESTED, R=RECYCLED, G=GOOD, F=FAIR BUT USABLE, P=POOR,

COORDINATE LISTING
STANDARD CATALOG FOR NON-US
FROM 02/01/74 TO 02/28/74

PRINCIPAL PT. OF IMAGE LONG	LAT	OBSERVATION ID	CC %	QUALITY RBV MSS 12345678
10522W	5018N	1553-17241	100	G G
10526W	5545N	1537-17343	0	G PG
10526W	0719N	1544-16452	90	PPPG
10613W	5421N	1537-17350	10	P GG
10654W	5011N	1536-17303	50	P PP
10658W	5257N	1537-17352	10	P PG
10703W	7733S	1544-13441	30	GGPG
10722W	7836S	1540-13215	100	PPPP
10741W	5133N	1537-17355	0	GPGG
10859W	5141N	1556-17405	10	GP
10903W	5424N	1539-17462	30	G GG
10940W	5016N	1556-17411	10	G GG
10942W	5545N	1540-17514	90	P P
10948W	5300N	1539-17465	70	P GP
11029W	5421N	1540-17521	100	PG
11031W	5136N	1539-17471	100	GP
11043W	7924S	1538-13105	90	PPGG
11109W	5545N	1541-17572	100	PPPP
11111W	5011N	1539-17474	100	P GP
11114W	5257N	1540-17523	100	PPGG
11157W	5422N	1541-17575	100	PPPP
11157W	5133N	1540-17530	100	PPGP
11231W	5553N	1542-18030	80	PPPP
11231W	5018N	1558-17524	100	G GG
11241W	5258N	1541-17581	90	PPPP
11257W	7304S	1540-15030	40	G PP
11319W	5430N	1542-18033	100	PP
11323W	5134N	1541-17584	80	PPPP
11343W	7925S	1540-13222	90	PPPP
11353W	5555N	1543-18084	0	PGPG
11403W	5306N	1542-18035	100	PP
11403W	3014N	1536-17362	10	P PP
11427W	2848N	1536-17365	10	PPPG
11441W	5431N	1543-18091	0	GPGG
11446W	5141N	1542-18042	100	PP
11450W	2722N	1536-17371	30	P PP
11514W	2556N	1536-17374	100	P PP
11522W	5556N	1544-18143	100	PP P
11526W	5017N	1542-18044	100	P PP
11527W	5307N	1543-18093	30	GGPG
11609W	5432N	1544-18145	100	P P
11610W	5143N	1543-18100	60	PGGG
11647W	5557N	1545-18201	0	PGPP
11651W	5018N	1543-18102	70	PGPG
11654W	5308N	1544-18152	100	PPPP
11735W	5433N	1545-18203	10	GGPG
11737W	5144N	1544-18154	100	PPPP
11759W	8005S	1538-13112	90	PGGG
11818W	5020N	1544-18161	90	PPPP
11821W	5308N	1545-18210	60	PPPG
11904W	5144N	1545-18212	100	PPPP
11911W	3148N	1558-17580	100	G GG
11922W	3138N	1540-17585	60	P GG
11937W	3022N	1558-17583	100	G
11944W	5020N	1545-18215	90	PPPP
11946W	3012N	1540-17591	60	PPPG
12011W	2846N	1540-17594	90	PPGG
12048W	3139N	1541-18043	40	PPP
12100W	8006S	1540-13224	100	PPPP
12107W	5021N	1546-18273	80	P
12154W	5145N	1547-18325	90	P PP
12211W	3147N	1542-18101	80	PG
12234W	5021N	1547-18331	100	PPPP
12311W	3314N	1543-18152	80	GGPG
12402W	5020N	1548-18385	100	P P
12530W	5017N	1549-18444	100	PPPP
12645W	4727N	1549-18453	100	PPPP
12723W	5718N	1553-19052	100	G G
12949W	5307N	1553-19063	90	GPG
12955W	5257N	1535-19071	70	GGGP
13032W	5142N	1553-19070	80	G G
13038W	5133N	1535-19074	80	GGGP
13112W	5306N	1554-19122	90	PGGG
13248W	5301N	1537-19184	100	PPPP
13412W	5258N	1538-19242	80	PPGG
13633W	7925S	1538-14541	40	PPGP
14349W	8005S	1538-14543	100	PPPG
15308W	7317N	1548-21582	0	PPPP
15327W	7306N	1530-21590	0	GGG
15430W	7315N	1549-22040	0	PPPP

KEYS: CLOUD COVER % ..... 0 TO 100 = % CLOUD COVER. ** = NO CLOUD DATA AVAILABLE.
IMAGE QUALITY ..... BLANKS=BAND NOT PRESENT/REQUESTED. R=RECYCLED. G=GOOD. F=FAIR BUT USABLE. P=POOR.